

IN RICHMOND HILL

OAKRIDGE

MEADOWS



THE BURNLEY

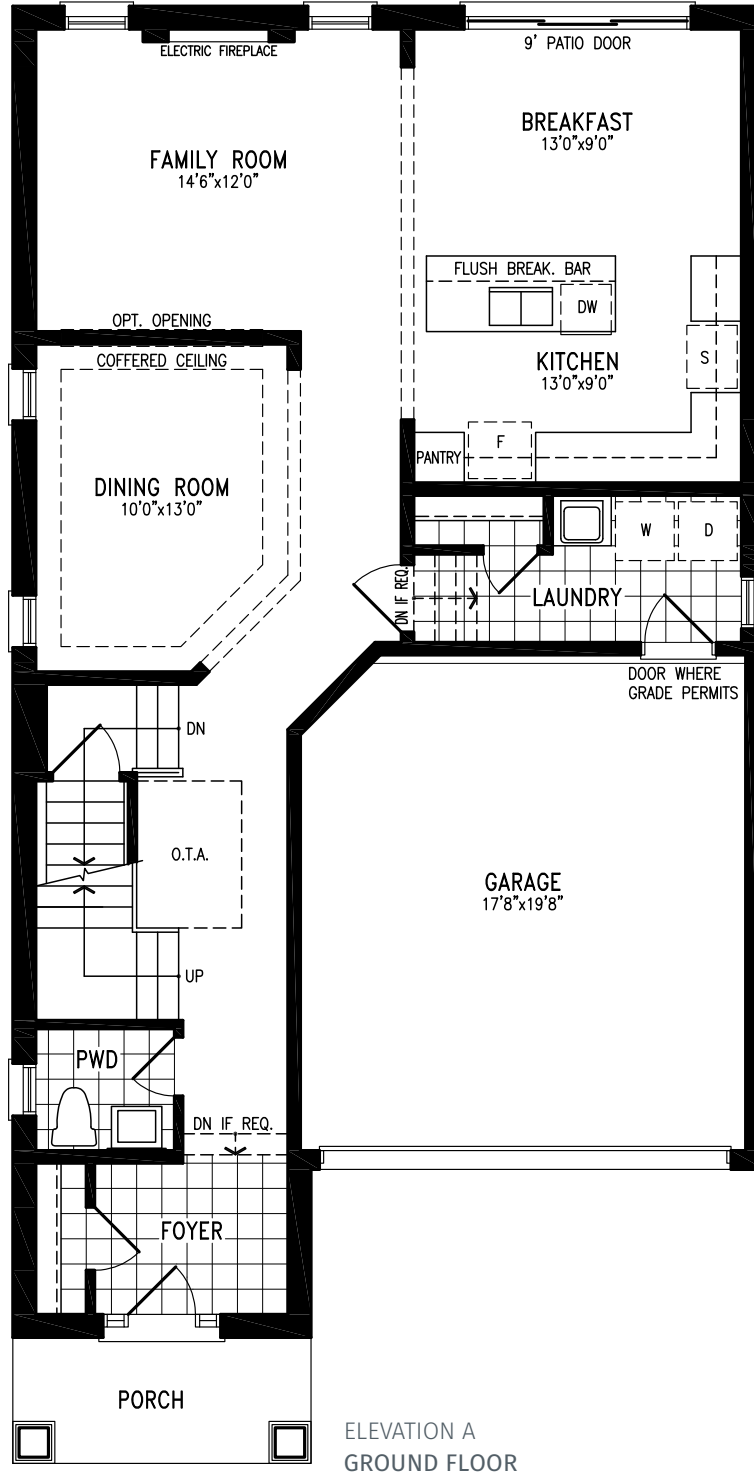
Elevation A | 38' Singles | 2,482 sq ft



THE BURNLEY

Elevation A | 38' Singles

2,482 SQ.FT.



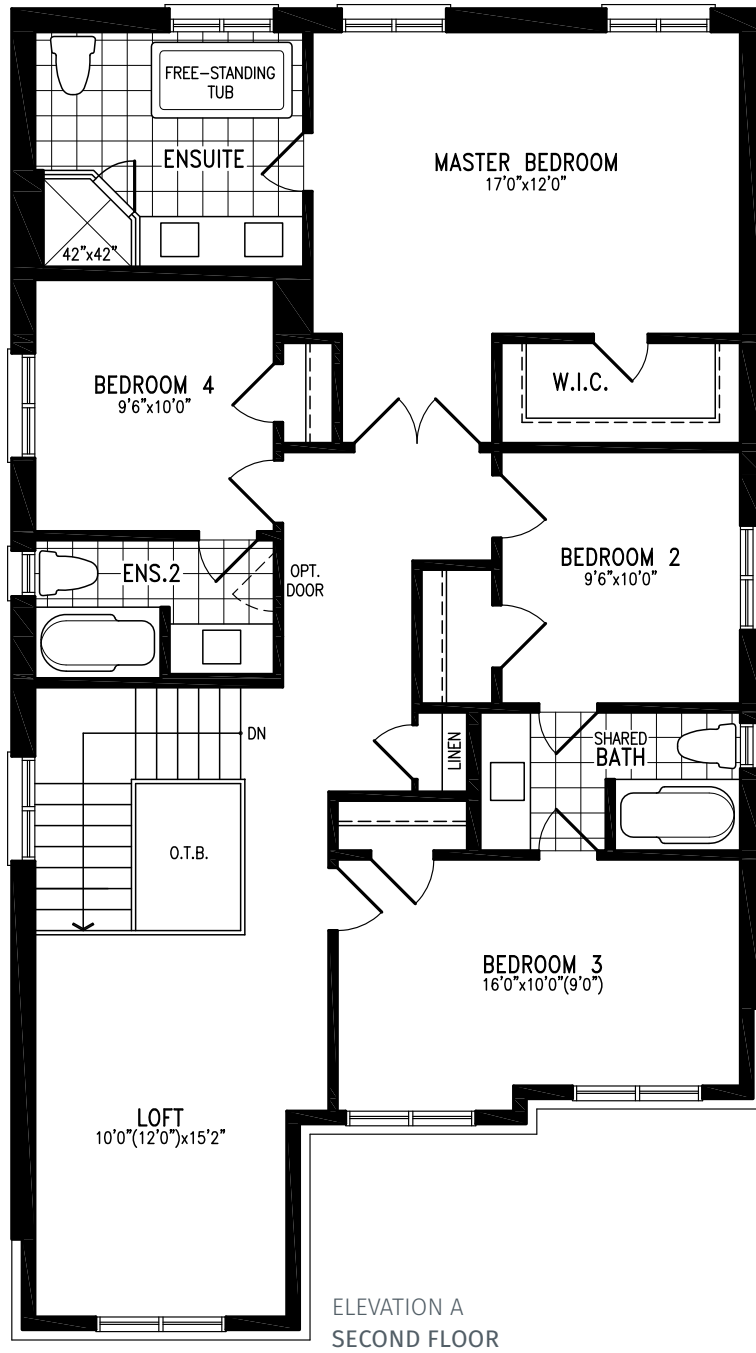
SW38-1 THE BURNLEY prices & specifications subject to change without notice. Useable square footage may vary from that stated herein. Artists concept only E.&O.E. © 2021 CountryWide Homes. All rights reserved.



THE BURNLEY

Elevation A | 38' Singles

2,482 SQ.FT.



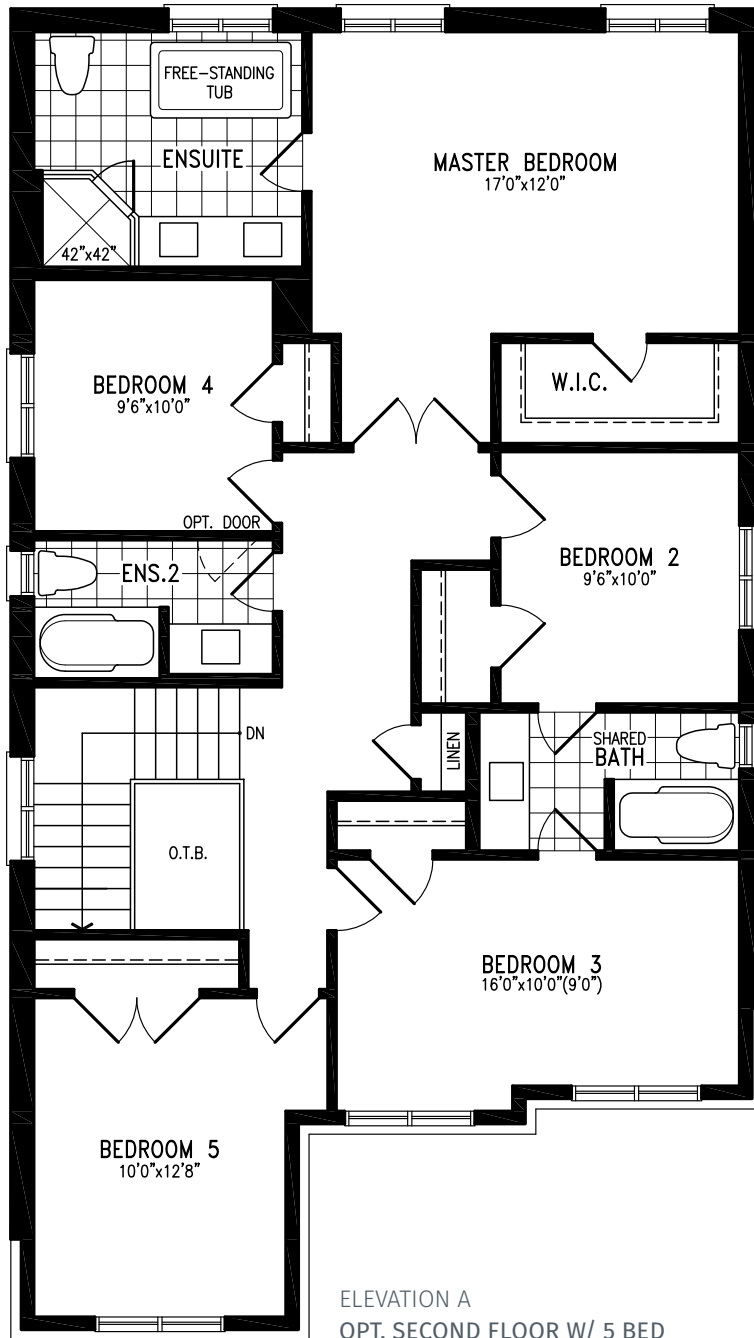
SW38-1 THE BURNLEY prices & specifications subject to change without notice. Useable square footage may vary from that stated herein. Artists concept only E.&O.E. © 2021 CountryWide Homes. All rights reserved.



THE BURNLEY

Elevation A | 38' Singles

2,482 SQ.FT.



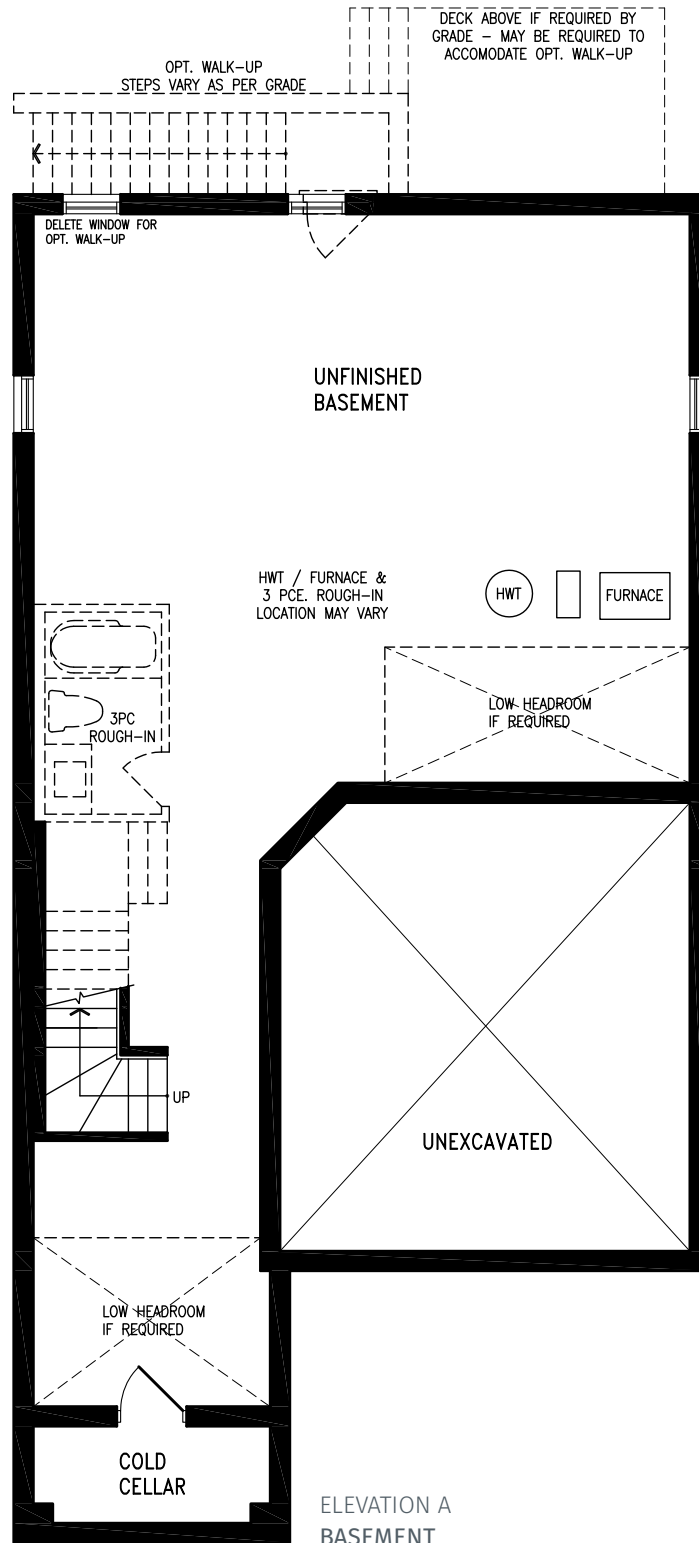
SW38-1 THE BURNLEY prices & specifications subject to change without notice. Useable square footage may vary from that stated herein. Artists concept only E.&O.E. © 2021 CountryWide Homes. All rights reserved.



THE BURNLEY

Elevation A | 38' Singles

2,482 SQ.FT.



SW38-1 THE BURNLEY prices & specifications subject to change without notice. Useable square footage may vary from that stated herein. Artists concept only E.&O.E. © 2021 CountryWide Homes. All rights reserved.



IN RICHMOND HILL

OAKRIDGE

MEADOWS



THE BURNLEY

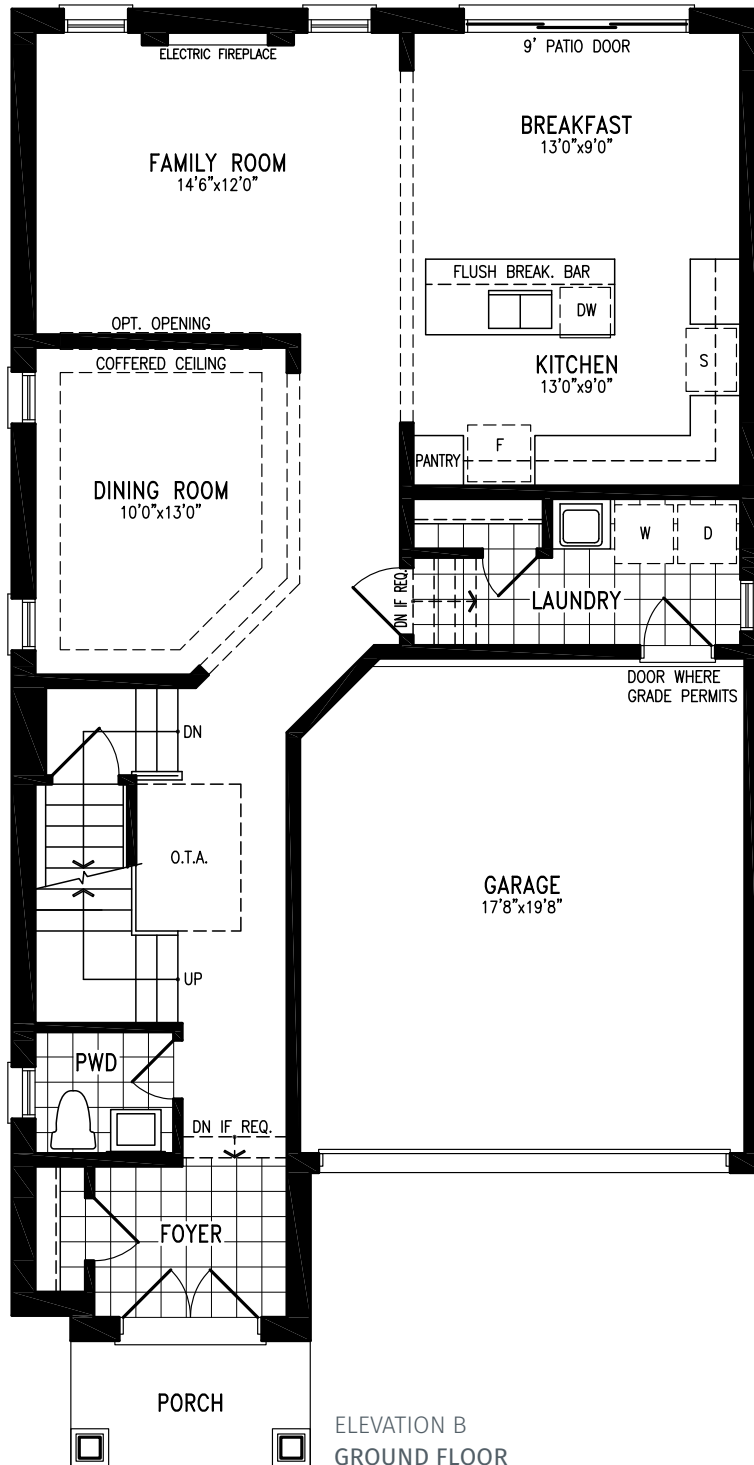
Elevation B | 38' Singles | 2,486 sq ft



THE BURNLEY

Elevation B | 38' Singles

2,486 SQ.FT.



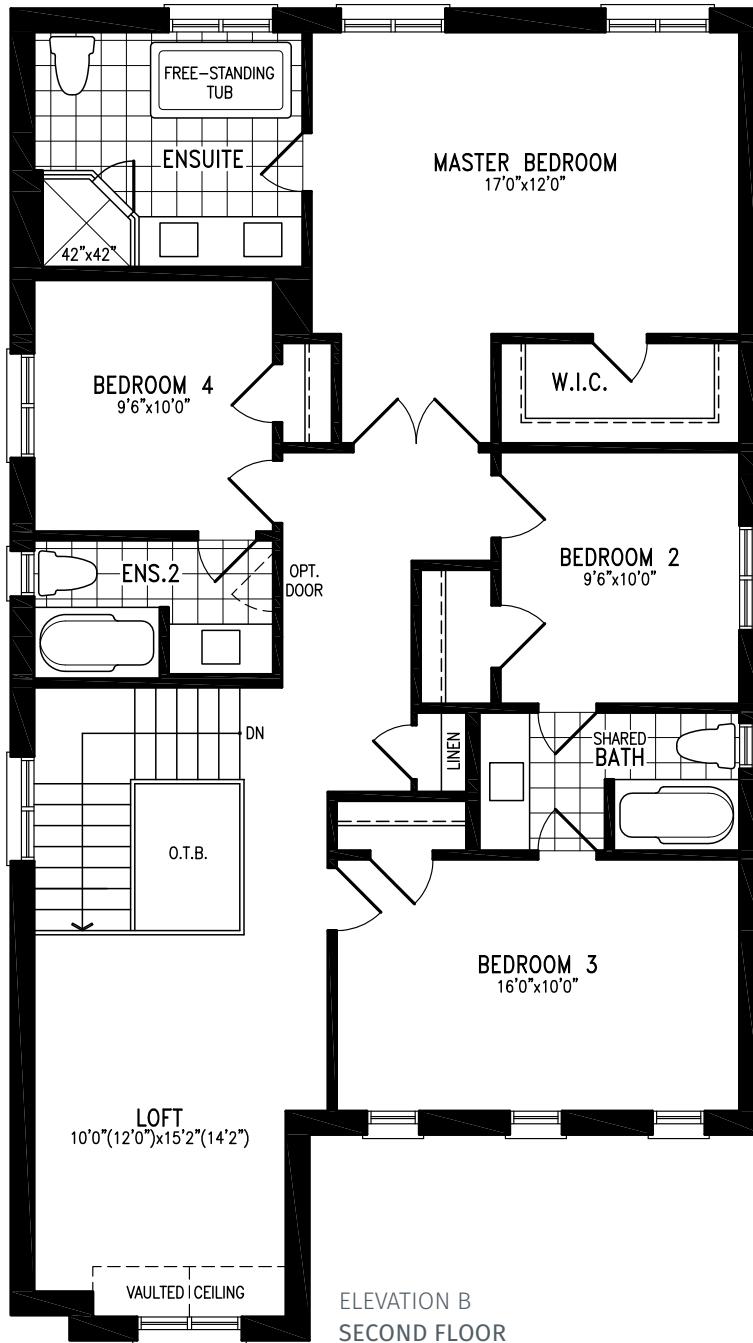
SW38-1 THE BURNLEY prices & specifications subject to change without notice. Useable square footage may vary from that stated herein. Artists concept only E.&O.E. © 2021 CountryWide Homes. All rights reserved.



THE BURNLEY

2,486 SQ.FT.

Elevation B | 38' Singles



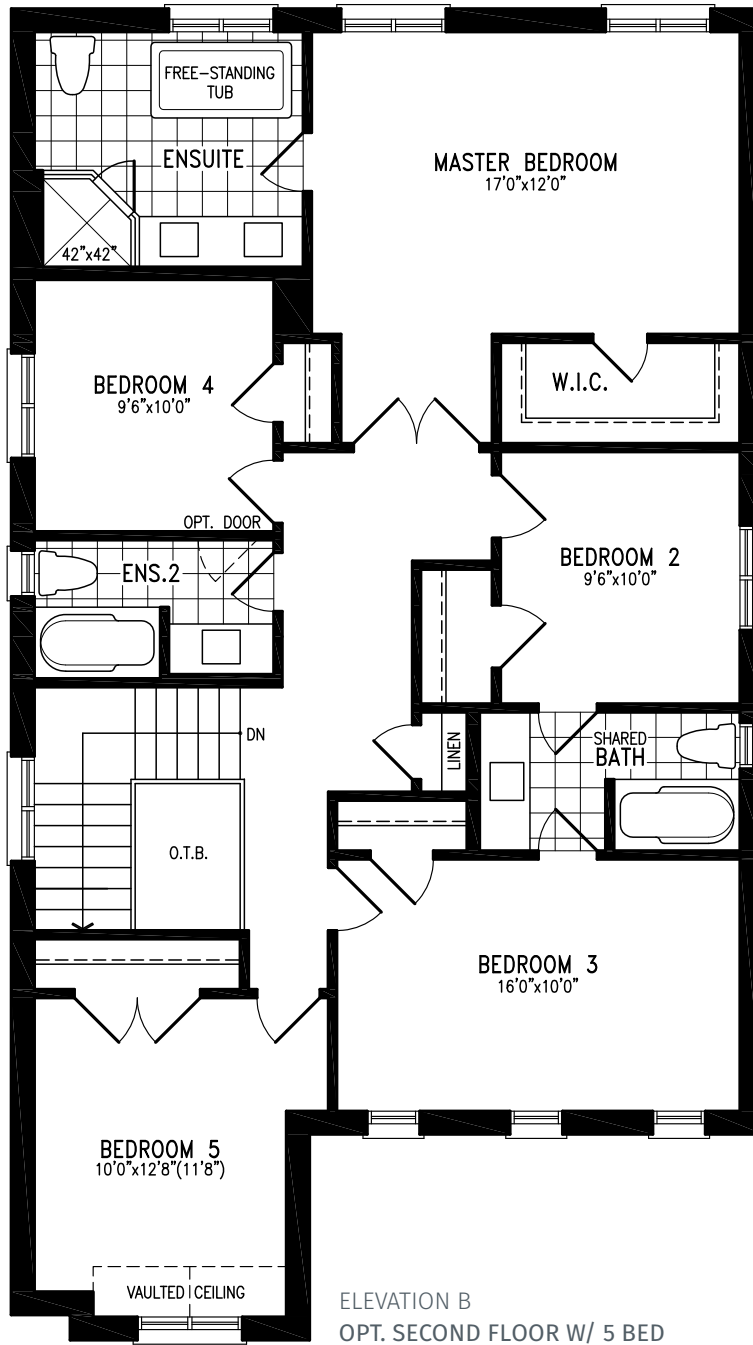
SW38-1 THE BURNLEY prices & specifications subject to change without notice. Useable square footage may vary from that stated herein. Artists concept only E.&O.E. © 2021 CountryWide Homes. All rights reserved.



THE BURNLEY

Elevation B | 38' Singles

2,486 SQ.FT.



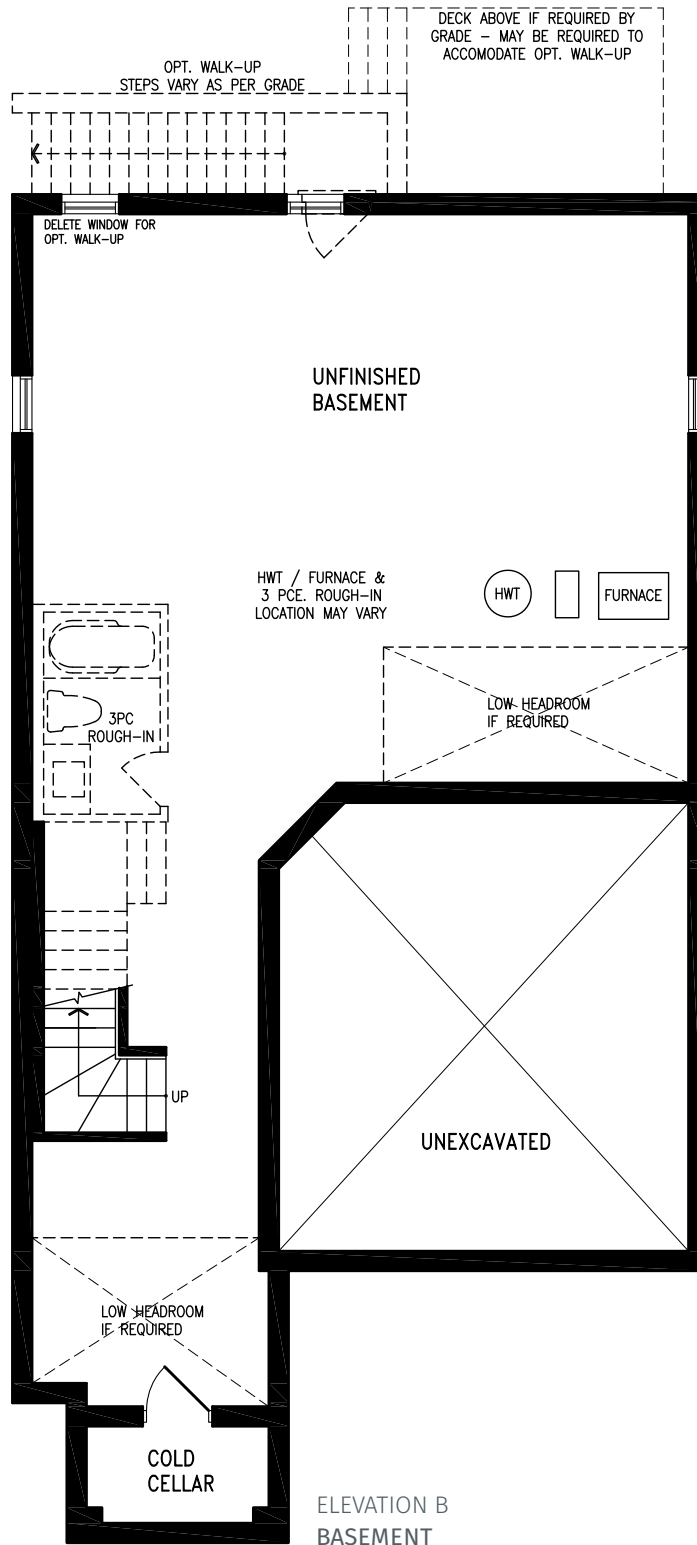
SW38-1 THE BURNLEY prices & specifications subject to change without notice. Useable square footage may vary from that stated herein. Artists concept only E.&O.E. © 2021 CountryWide Homes. All rights reserved.



THE BURNLEY

Elevation B | 38' Singles

2,486 SQ.FT.



SW38-1 THE BURNLEY prices & specifications subject to change without notice. Useable square footage may vary from that stated herein. Artists concept only E.&O.E. © 2021 CountryWide Homes. All rights reserved.



IN RICHMOND HILL

OAKRIDGE

MEADOWS



THE BURNLEY

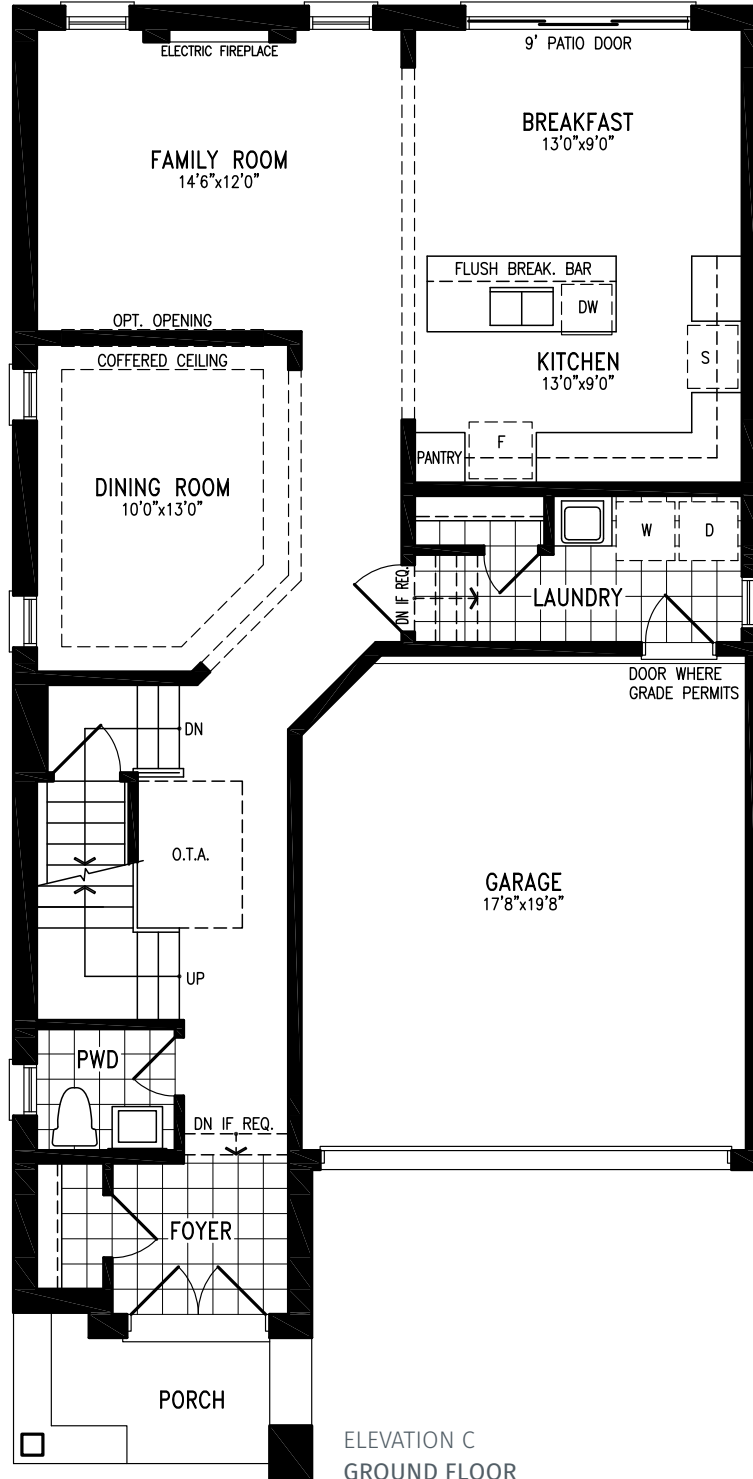
Elevation C | 38' Singles | 2,482 sq ft



THE BURNLEY

Elevation C | 38' Singles

2,482 SQ.FT.



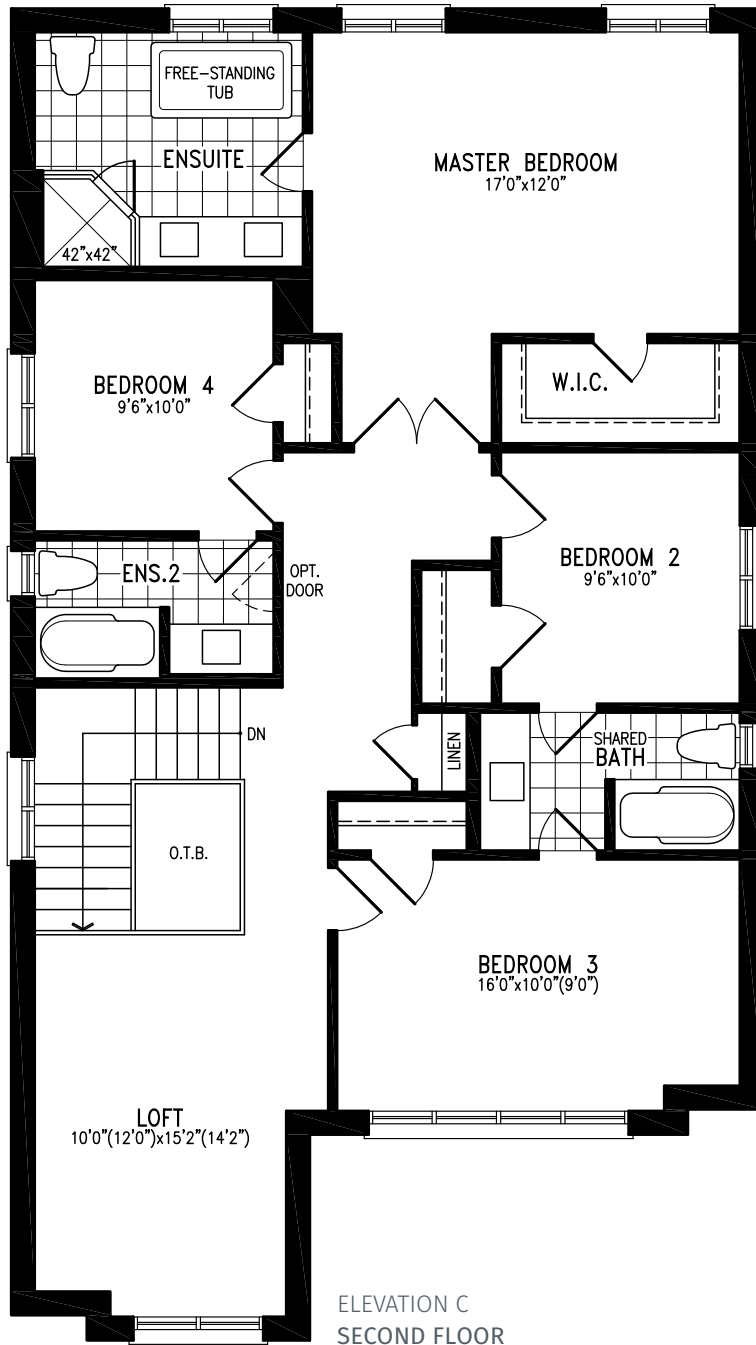
SW38-1 THE BURNLEY prices & specifications subject to change without notice. Useable square footage may vary from that stated herein. Artists concept only E.&O.E. © 2021 CountryWide Homes. All rights reserved.



THE BURNLEY

Elevation C | 38' Singles

2,482 SQ.FT.



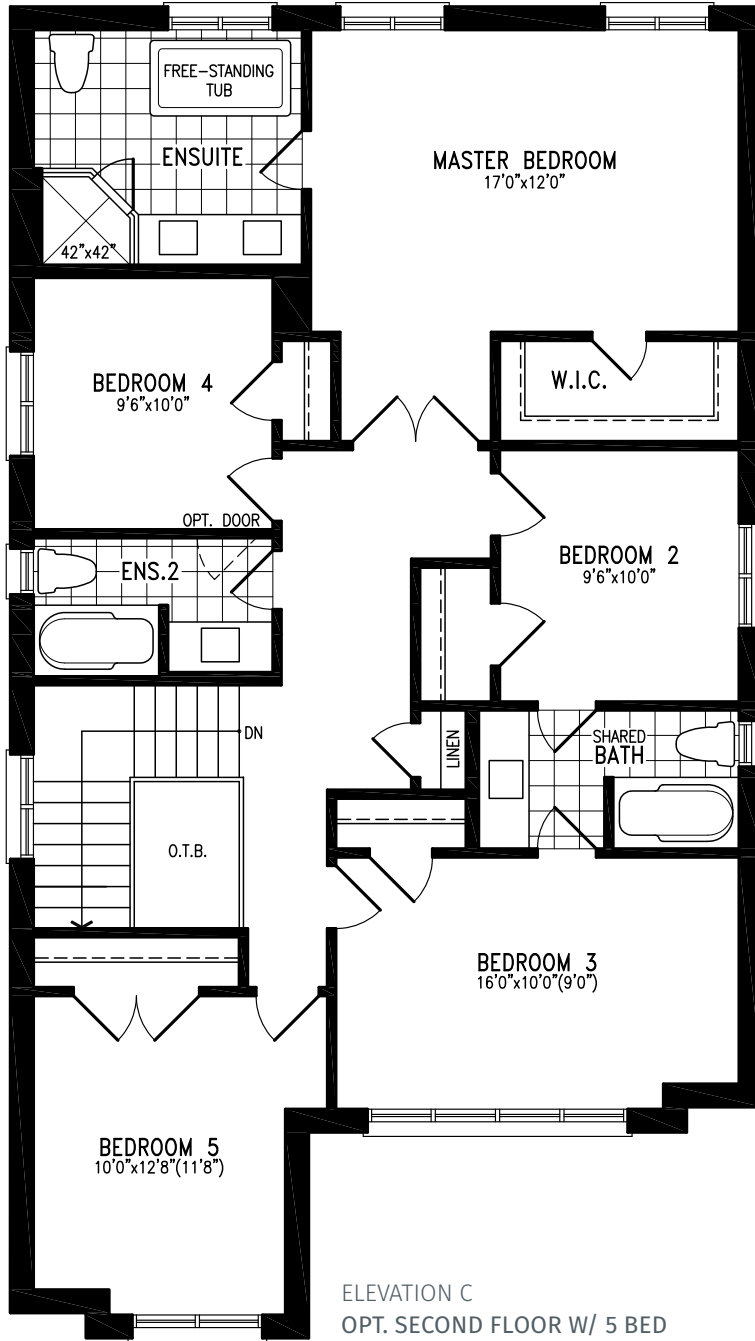
SW38-1 THE BURNLEY prices & specifications subject to change without notice. Useable square footage may vary from that stated herein. Artists concept only E.&O.E. © 2021 CountryWide Homes. All rights reserved.



THE BURNLEY

Elevation C | 38' Singles

2,482 SQ.FT.



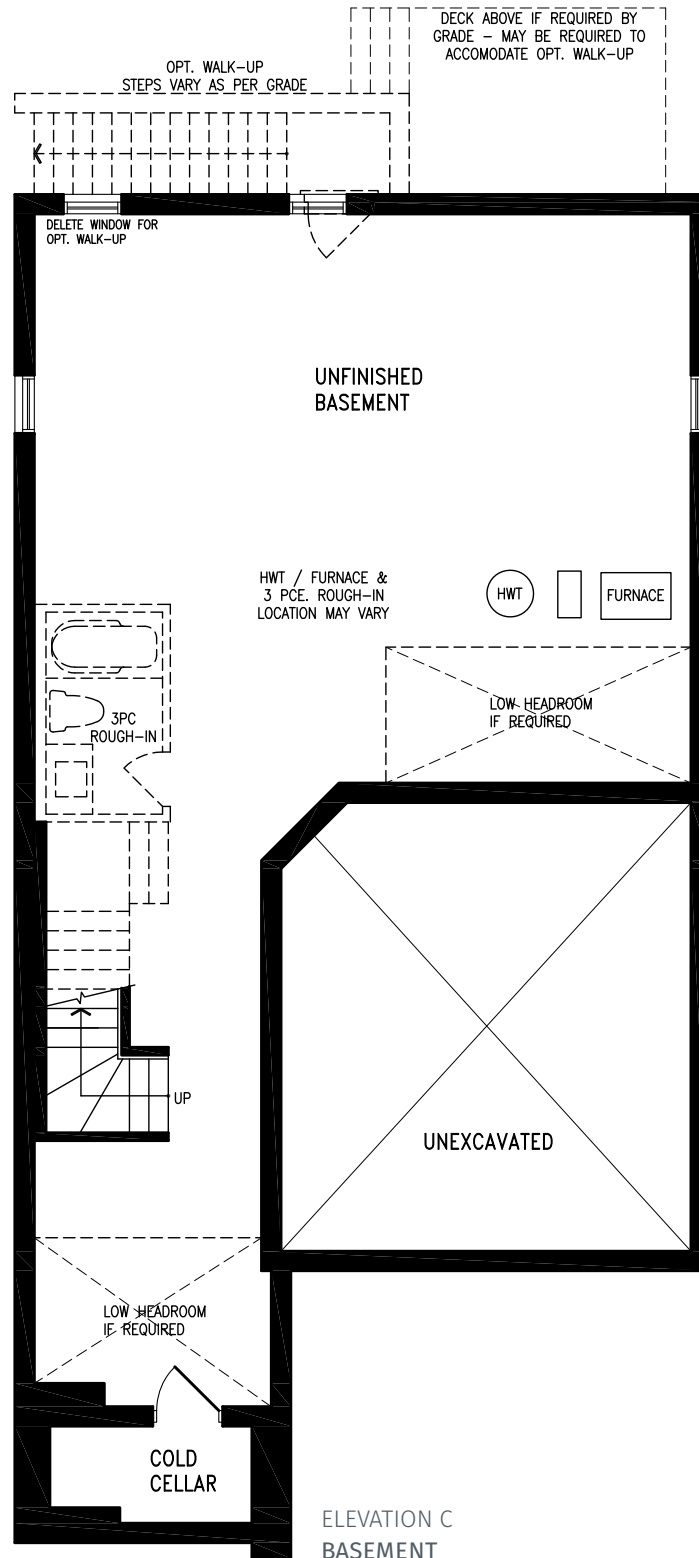
SW38-1 THE BURNLEY prices & specifications subject to change without notice. Useable square footage may vary from that stated herein. Artists concept only E.&O.E. © 2021 CountryWide Homes. All rights reserved.



THE BURNLEY

Elevation C | 38' Singles

2,482 SQ.FT.



SW38-1 THE BURNLEY prices & specifications subject to change without notice. Useable square footage may vary from that stated herein. Artists concept only E.&O.E. © 2021 CountryWide Homes. All rights reserved.



IN RICHMOND HILL

OAKRIDGE

MEADOWS



THE MILLPOND

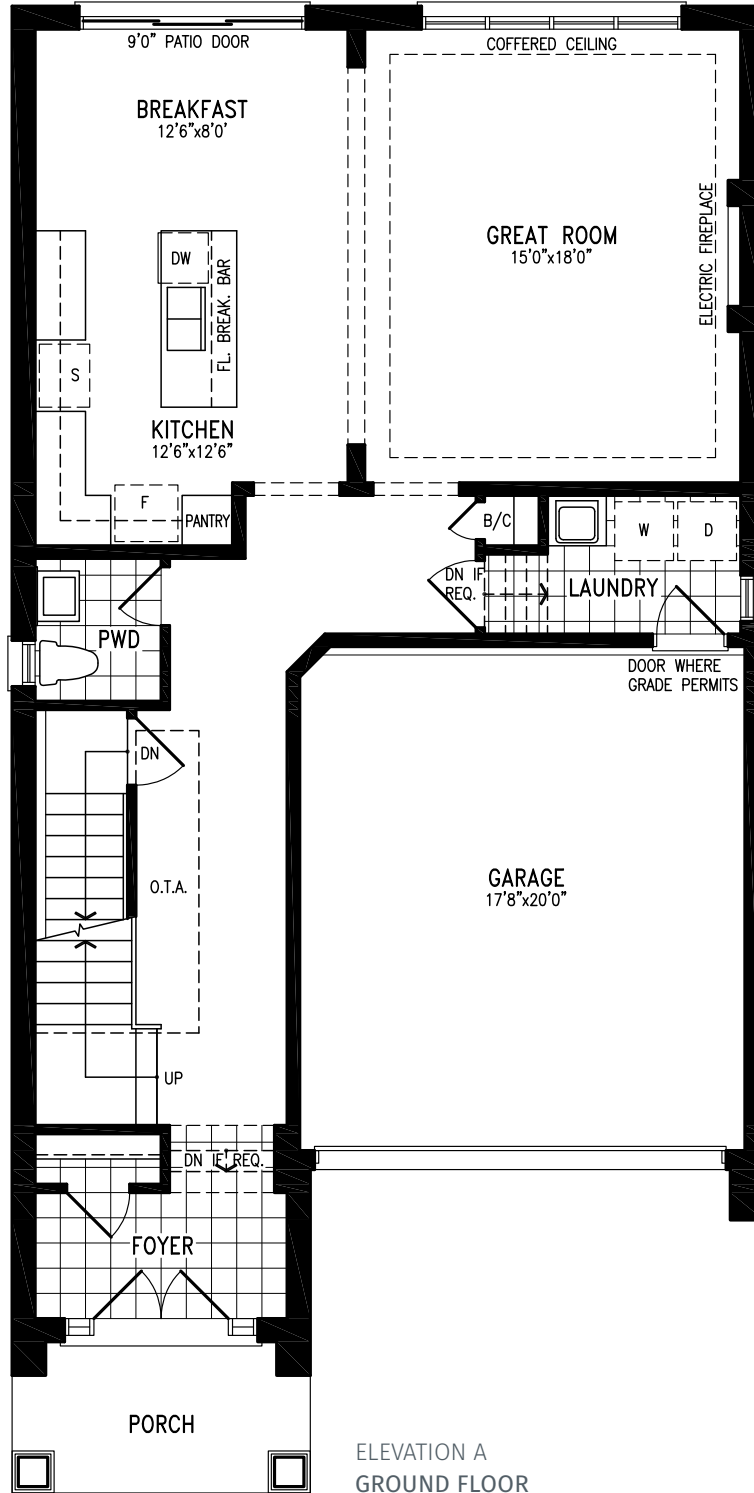
Elevation A | 38' Singles | 2,533 sq ft



THE MILLPOND

2,533 SQ.FT.

Elevation A | 38' Singles



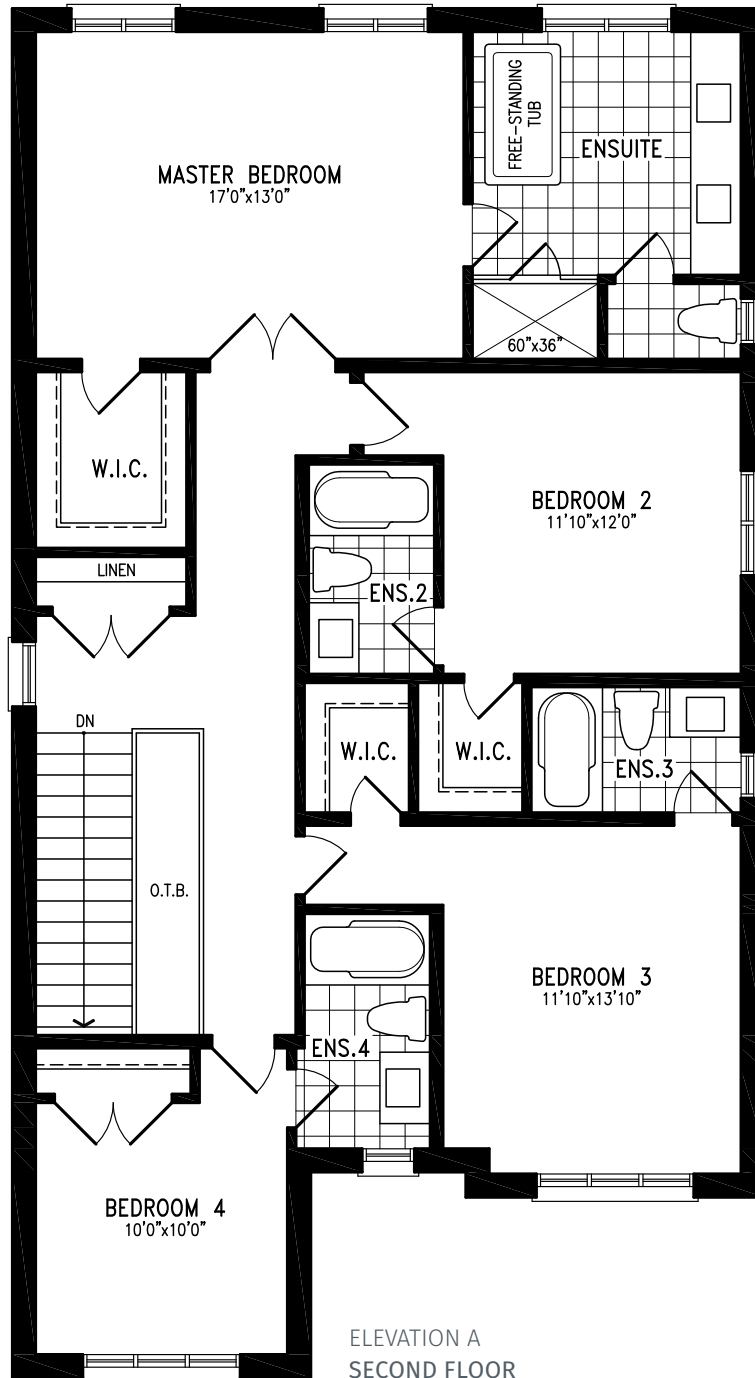
SW38-2 THE MILLPOND prices & specifications subject to change without notice. Useable square footage may vary from that stated herein. Artists concept only E.&O.E. © 2021 CountryWide Homes. All rights reserved.



THE MILLPOND

2,533 SQ.FT.

Elevation A | 38' Singles



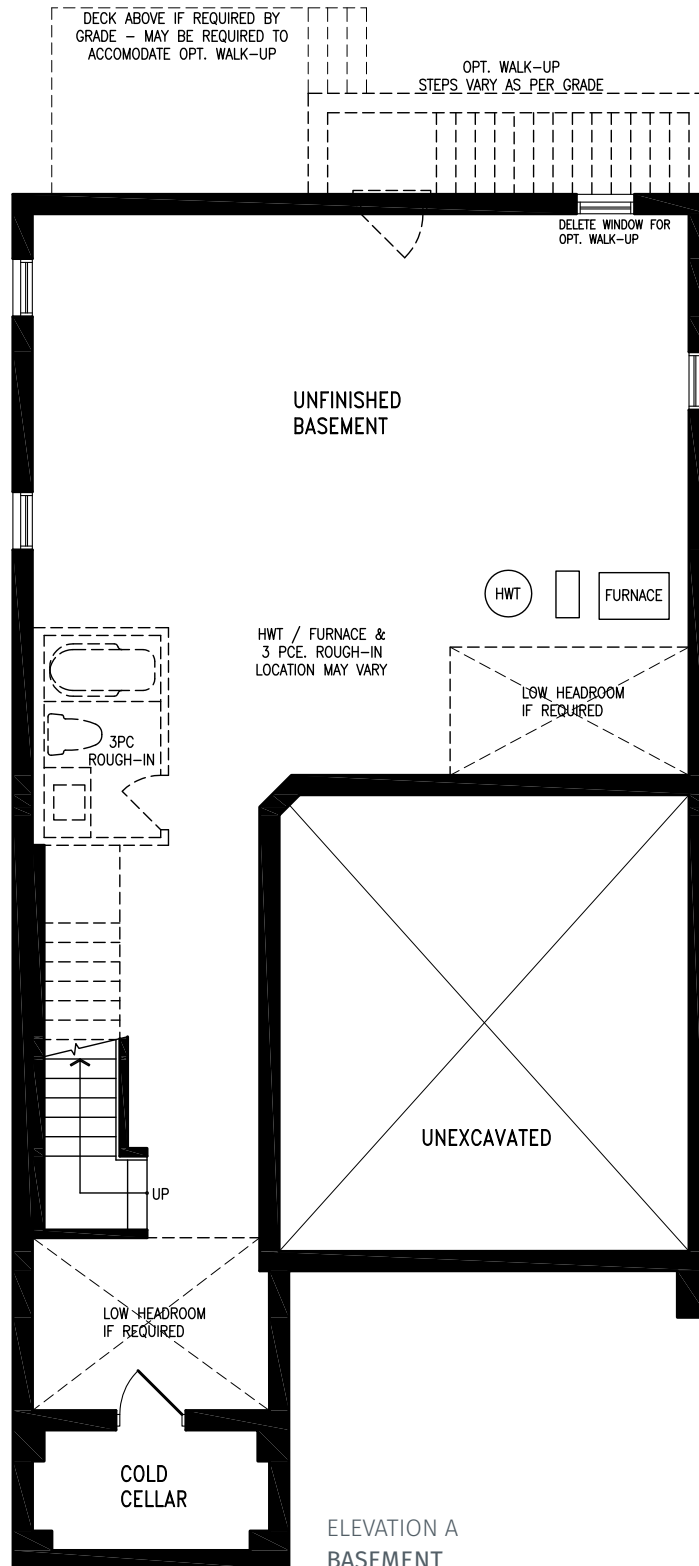
SW38-2 THE MILLPOND prices & specifications subject to change without notice. Useable square footage may vary from that stated herein. Artists concept only E.&O.E. © 2021 CountryWide Homes. All rights reserved.



THE MILLPOND

2,533 SQ.FT.

Elevation A | 38' Singles



SW38-2 THE MILLPOND prices & specifications subject to change without notice. Useable square footage may vary from that stated herein. Artists concept only E.&O.E. © 2021 CountryWide Homes. All rights reserved.



IN RICHMOND HILL

OAKRIDGE

MEADOWS



THE MILLPOND

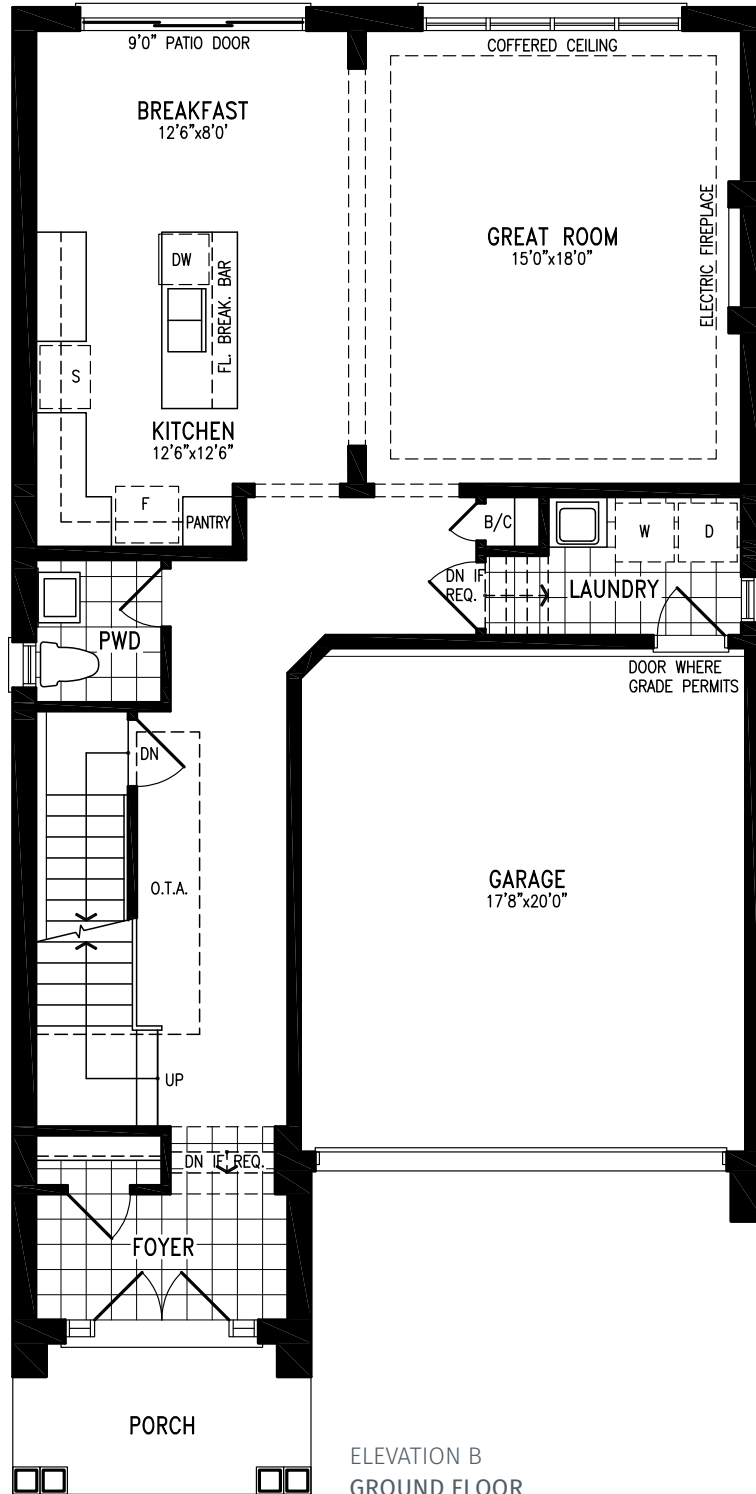
Elevation B | 38' Singles | 2,521 sq ft



THE MILLPOND

2,521 SQ.FT.

Elevation B | 38' Singles



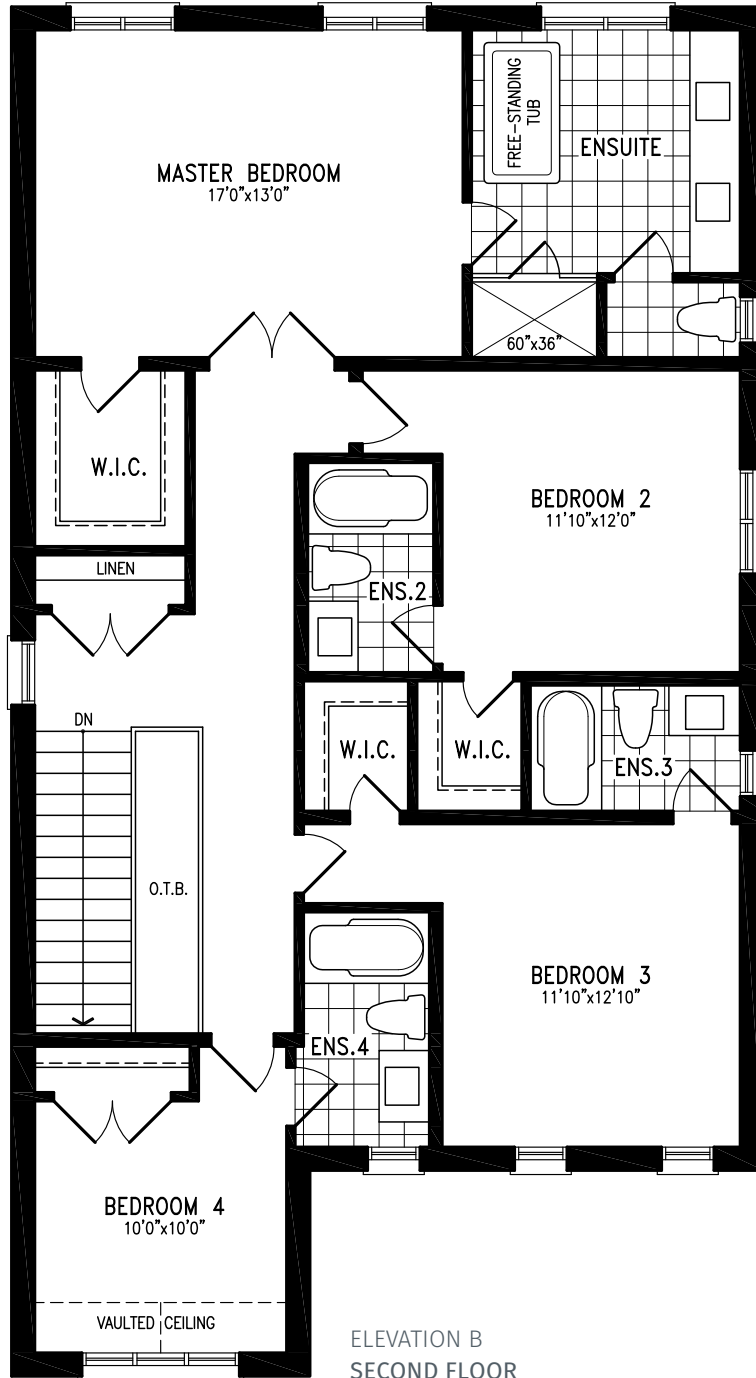
SW38-2 THE MILLPOND prices & specifications subject to change without notice. Useable square footage may vary from that stated herein. Artists concept only E.&O.E. © 2021 CountryWide Homes. All rights reserved.



THE MILLPOND

2,521 SQ.FT.

Elevation B | 38' Singles



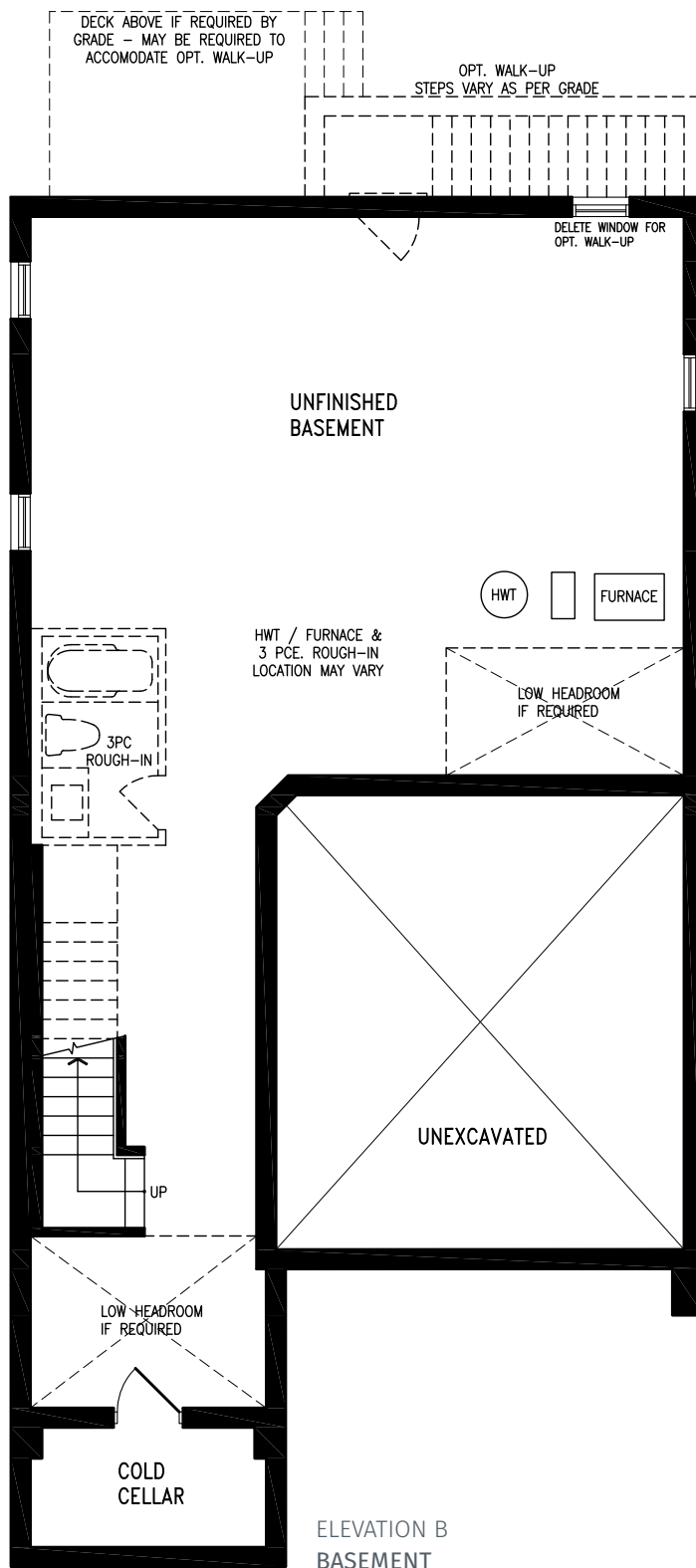
SW38-2 THE MILLPOND prices & specifications subject to change without notice. Useable square footage may vary from that stated herein. Artists concept only E.&O.E. © 2021 CountryWide Homes. All rights reserved.



THE MILLPOND

2,521 SQ.FT.

Elevation B | 38' Singles



SW38-2 THE MILLPOND prices & specifications subject to change without notice. Useable square footage may vary from that stated herein. Artists concept only E.&O.E. © 2021 CountryWide Homes. All rights reserved.



IN RICHMOND HILL

OAKRIDGE

MEADOWS



THE MILLPOND

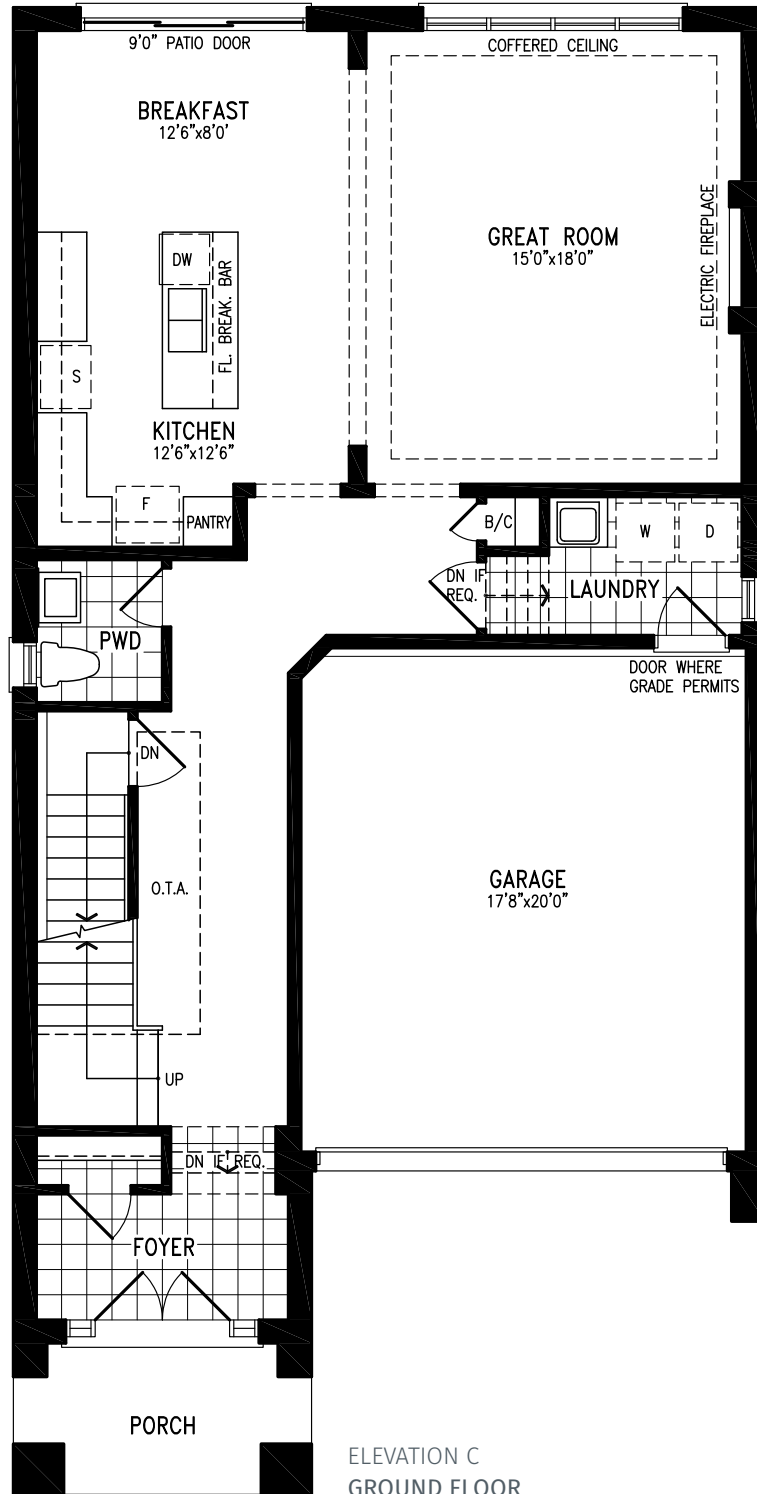
Elevation C | 38' Singles | 2,535 sq ft



THE MILLPOND

2,535 SQ.FT.

Elevation C | 38' Singles



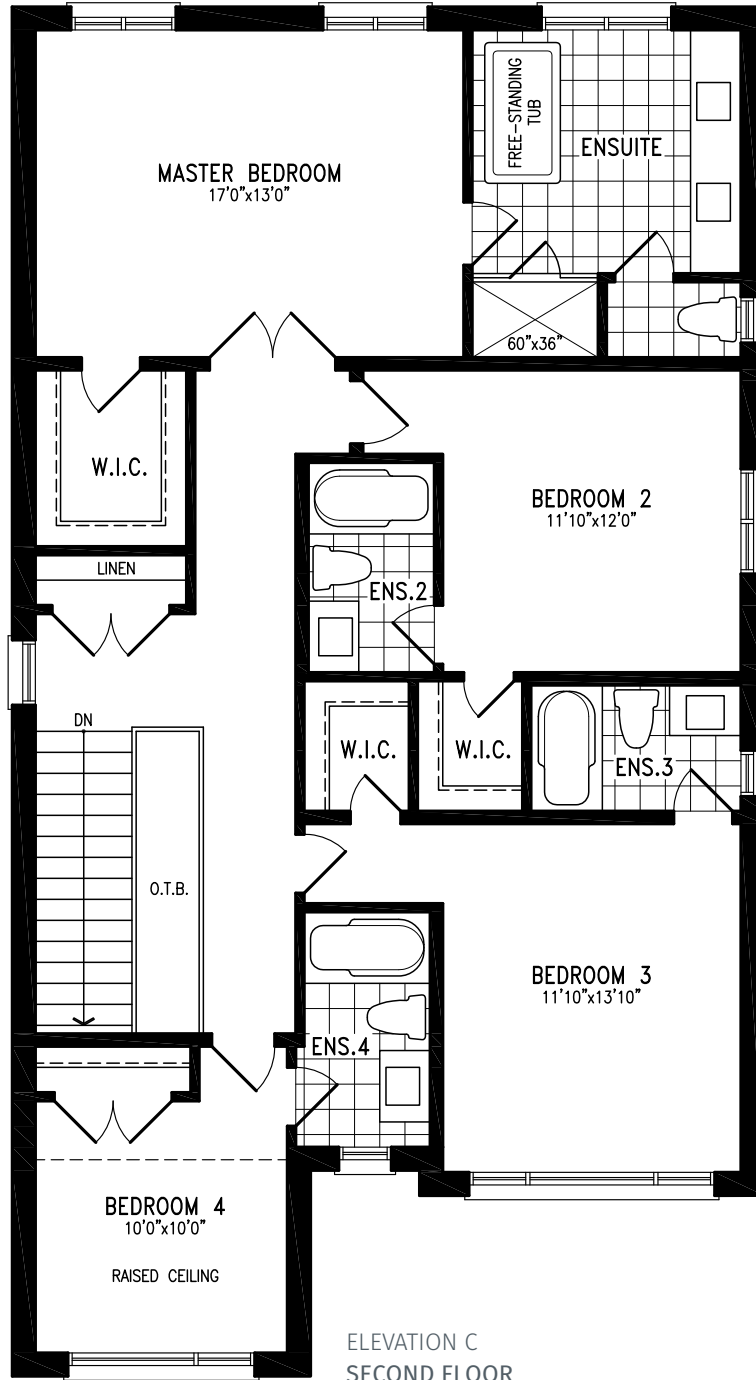
SW38-2 THE MILLPOND prices & specifications subject to change without notice. Useable square footage may vary from that stated herein. Artists concept only E.&O.E. © 2021 CountryWide Homes. All rights reserved.



THE MILLPOND

2,535 SQ.FT.

Elevation C | 38' Singles



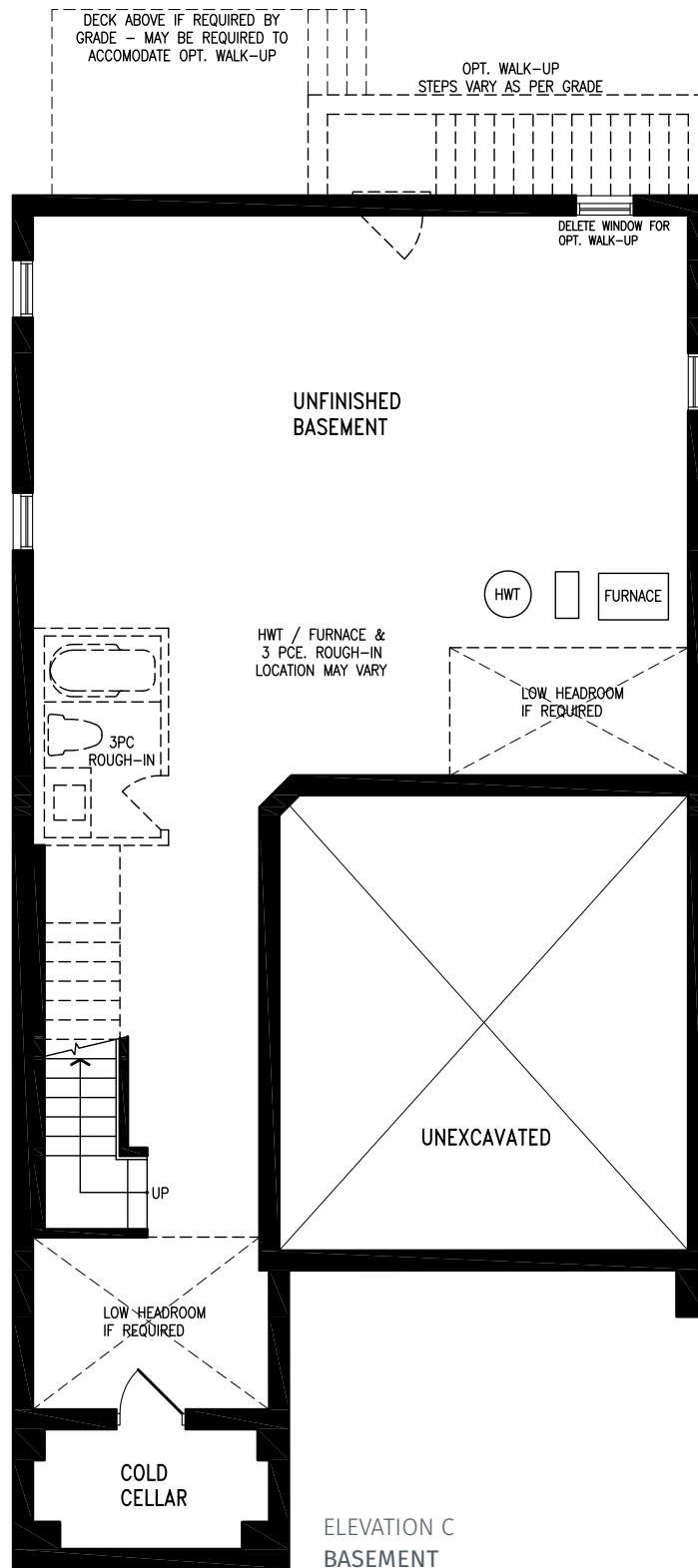
SW38-2 THE MILLPOND prices & specifications subject to change without notice. Useable square footage may vary from that stated herein. Artists concept only E.&O.E. © 2021 CountryWide Homes. All rights reserved.



THE MILLPOND

2,535 SQ.FT.

Elevation C | 38' Singles



SW38-2 THE MILLPOND prices & specifications subject to change without notice. Useable square footage may vary from that stated herein. Artists concept only E.&O.E. © 2021 CountryWide Homes. All rights reserved.



IN RICHMOND HILL

OAKRIDGE

MEADOWS



THE LYNDE MOD

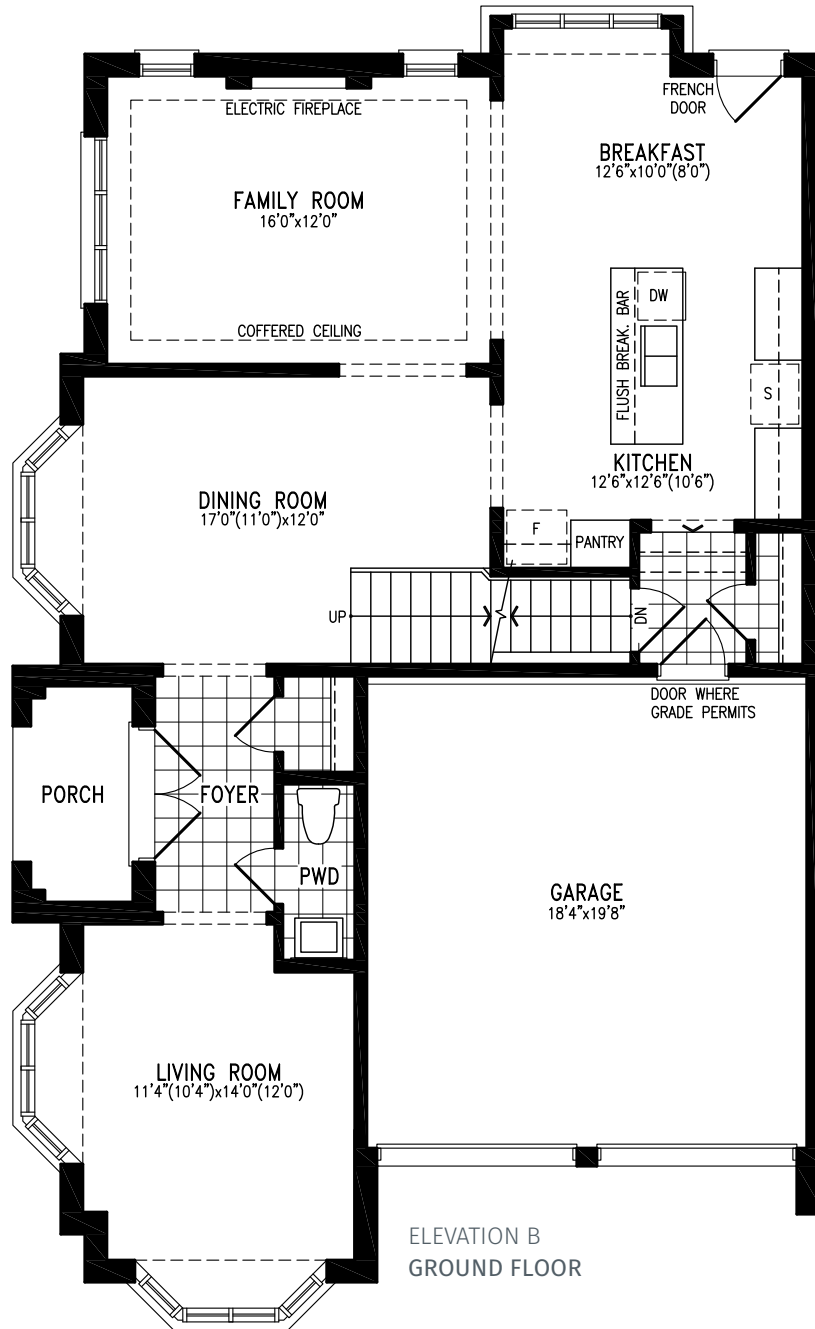
Elevation B | 38' Singles | 2,671 sq ft



THE LYNDE MOD

2,671 SQ.FT.

Elevation B | 38' Singles



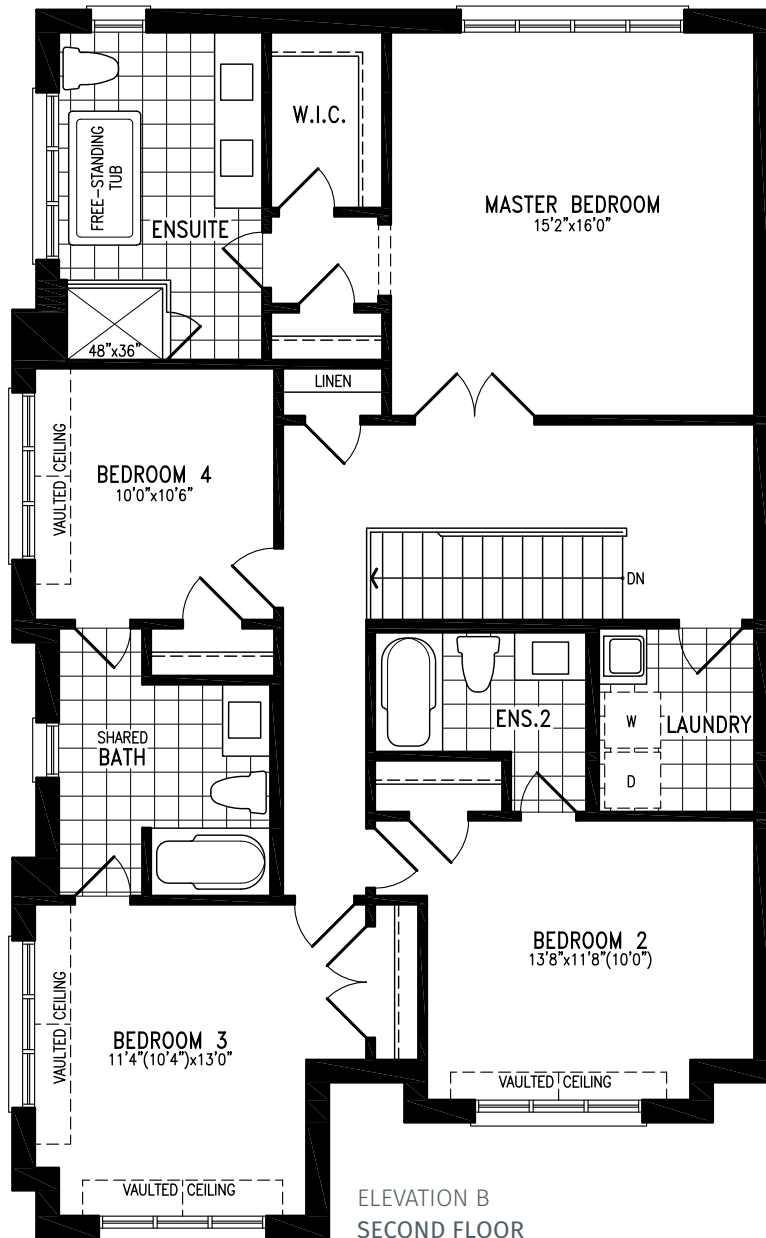
SW38-6M THE LYNDE MOD prices & specifications subject to change without notice. Useable square footage may vary from that stated herein. Artists concept only E.&O.E. © 2021 CountryWide Homes. All rights reserved.



THE LYNDE MOD

2,671 SQ.FT.

Elevation B | 38' Singles



ELEVATION B
SECOND FLOOR



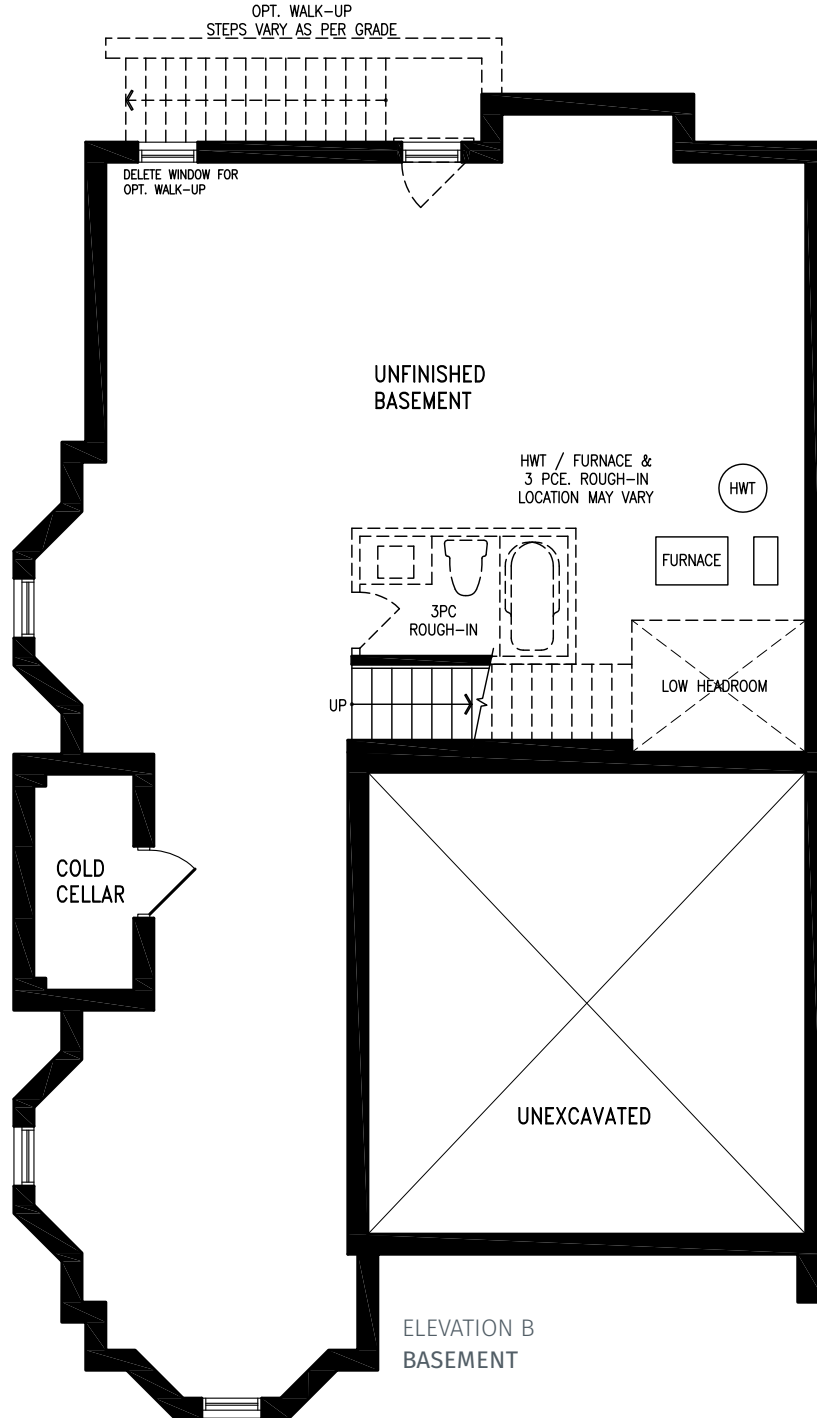
SW38-6M THE LYNDE MOD prices & specifications subject to change without notice. Useable square footage may vary from that stated herein. Artists concept only E.&O.E. © 2021 CountryWide Homes. All rights reserved.



THE LYNDE MOD

2,671 SQ.FT.

Elevation B | 38' Singles



SW38-6M THE LYNDE MOD prices & specifications subject to change without notice. Useable square footage may vary from that stated herein. Artists concept only E.&O.E. © 2021 CountryWide Homes. All rights reserved.



IN RICHMOND HILL

OAKRIDGE

MEADOWS



THE LYNDE MOD

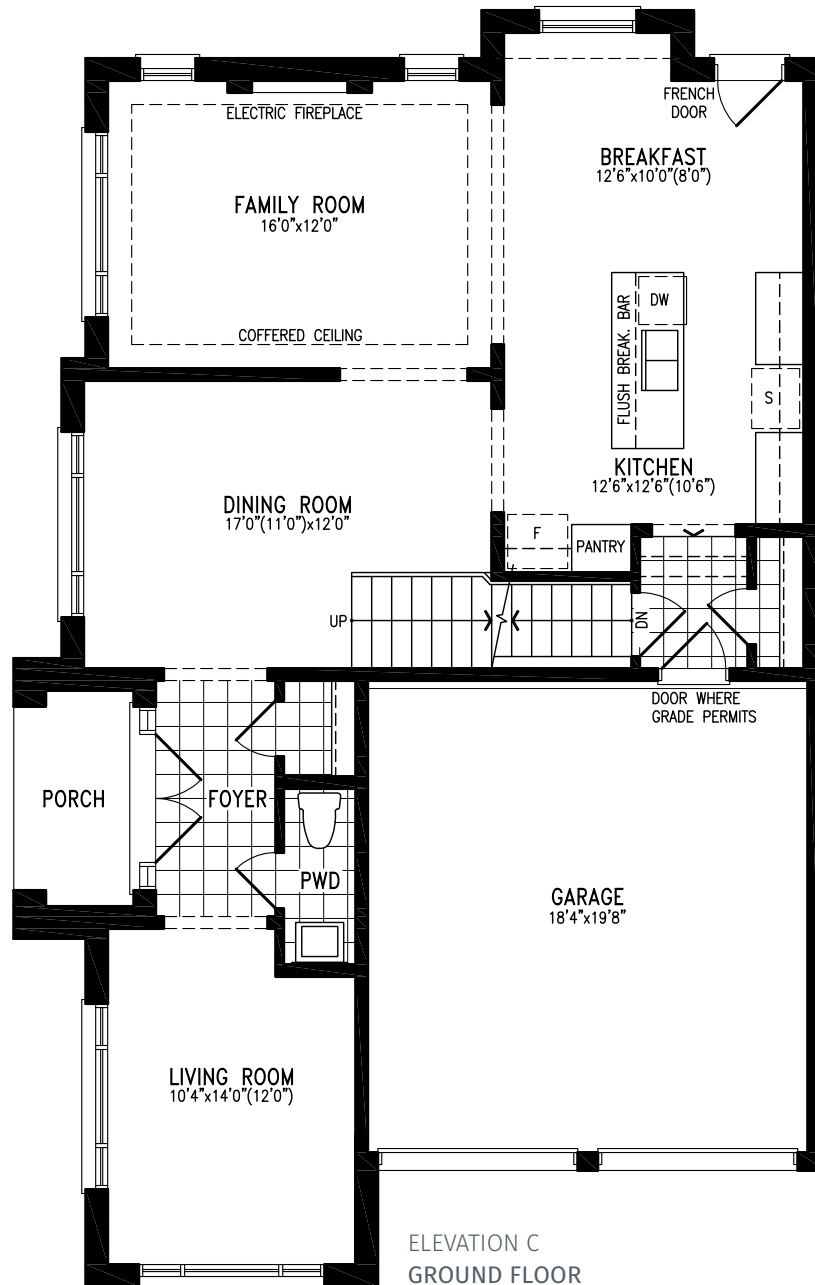
Elevation C | 38' Singles | 2,615 sq ft



THE LYNDE MOD

2,615 SQ.FT.

Elevation C | 38' Singles



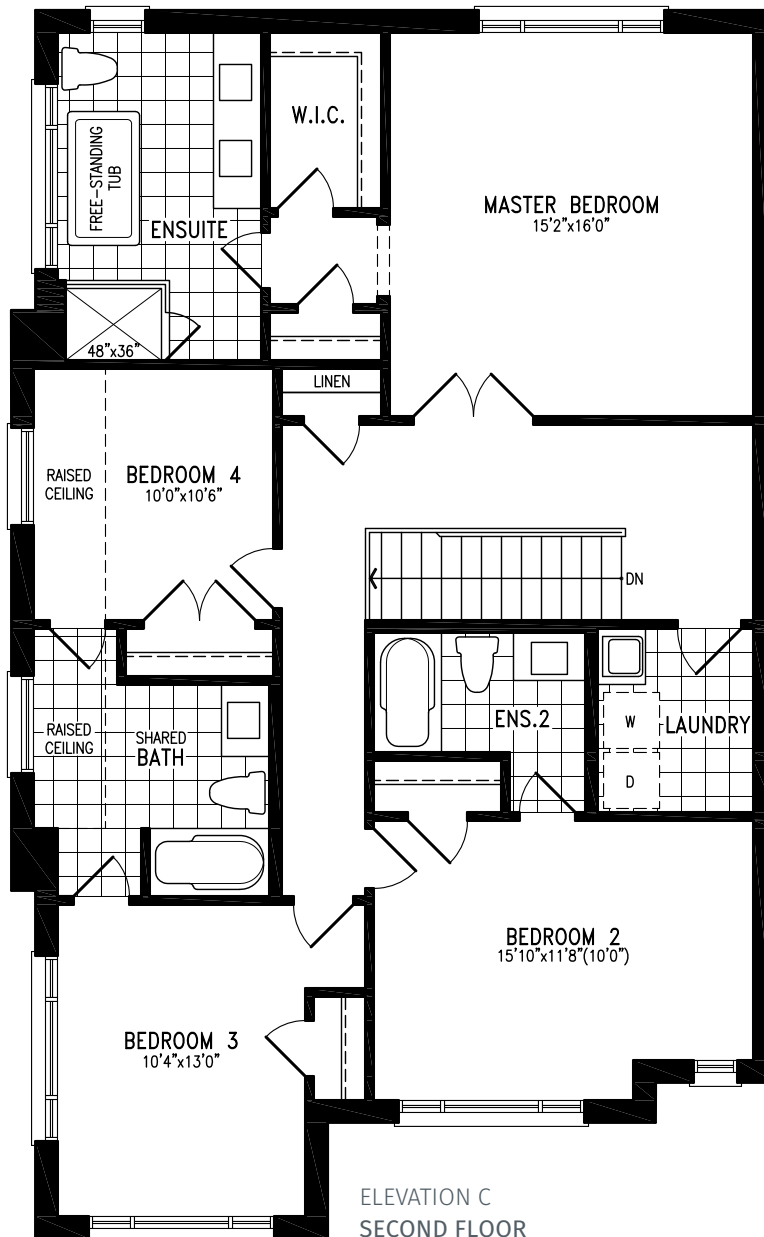
SW38-6M THE LYNDE MOD prices & specifications subject to change without notice. Useable square footage may vary from that stated herein. Artists concept only E.&O.E. © 2021 CountryWide Homes. All rights reserved.



THE LYNDE MOD

2,615 SQ.FT.

Elevation C | 38' Singles



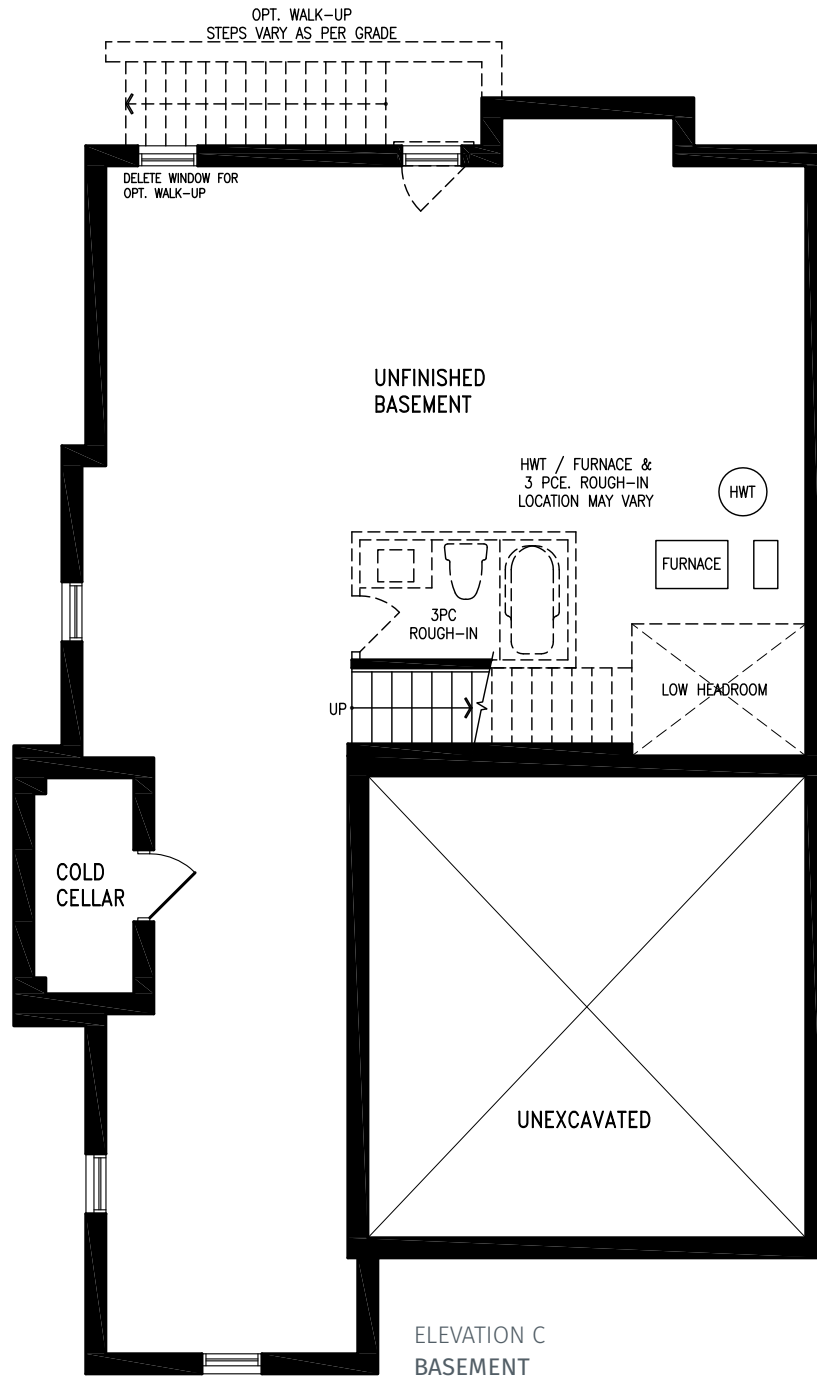
SW38-6M THE LYNDE MOD prices & specifications subject to change without notice. Useable square footage may vary from that stated herein. Artists concept only E.&O.E. © 2021 CountryWide Homes. All rights reserved.



THE LYNDE MOD

2,615 SQ.FT.

Elevation C | 38' Singles



SW38-6M THE LYNDE MOD prices & specifications subject to change without notice. Useable square footage may vary from that stated herein. Artists concept only E.&O.E. © 2021 CountryWide Homes. All rights reserved.



IN RICHMOND HILL

OAKRIDGE

MEADOWS



THE BAXTER

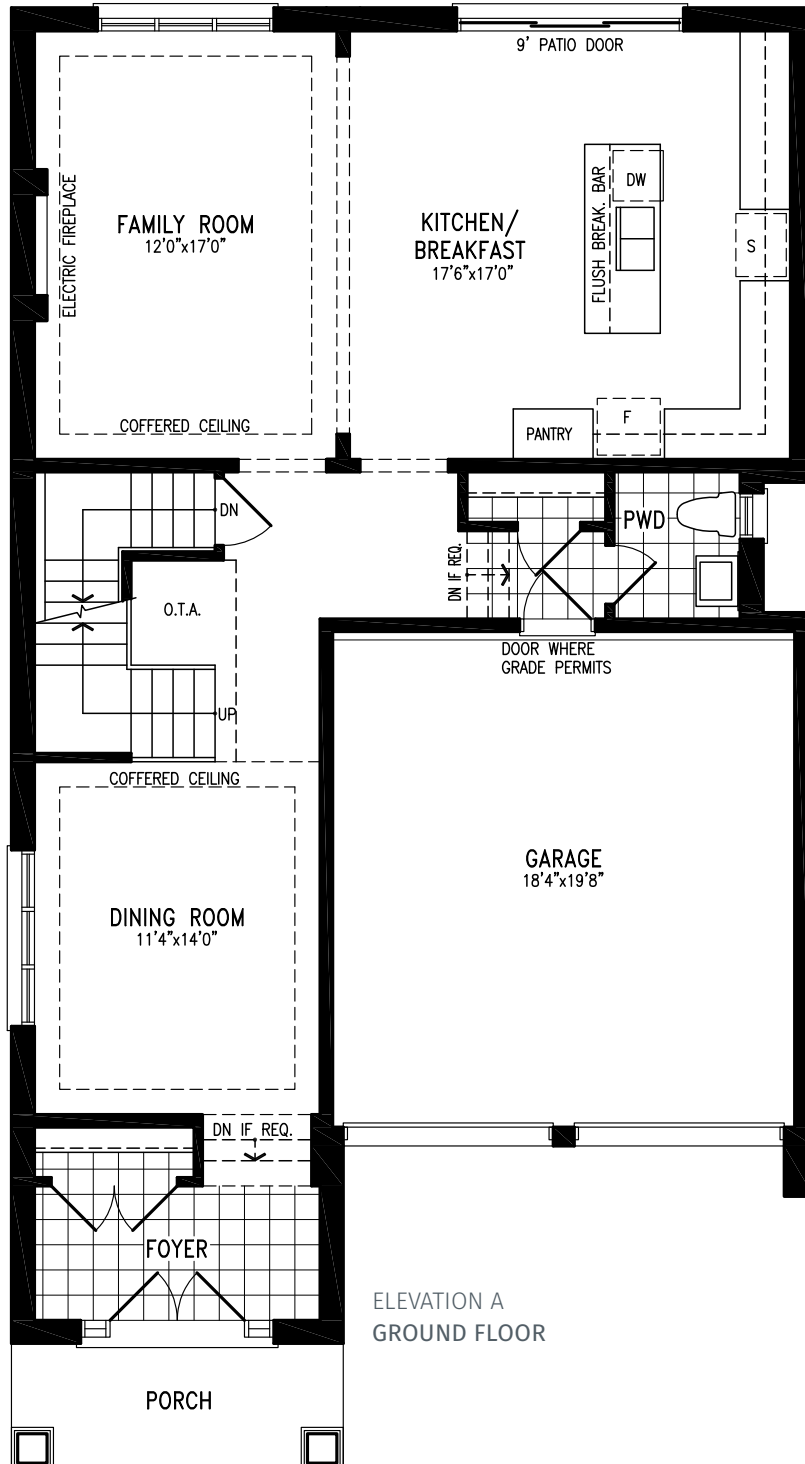
Elevation A | 38' Singles | 2,651 sq ft



THE BAXTER

Elevation A | 38' Singles

2,651 SQ.FT.



ELEVATION A
GROUND FLOOR



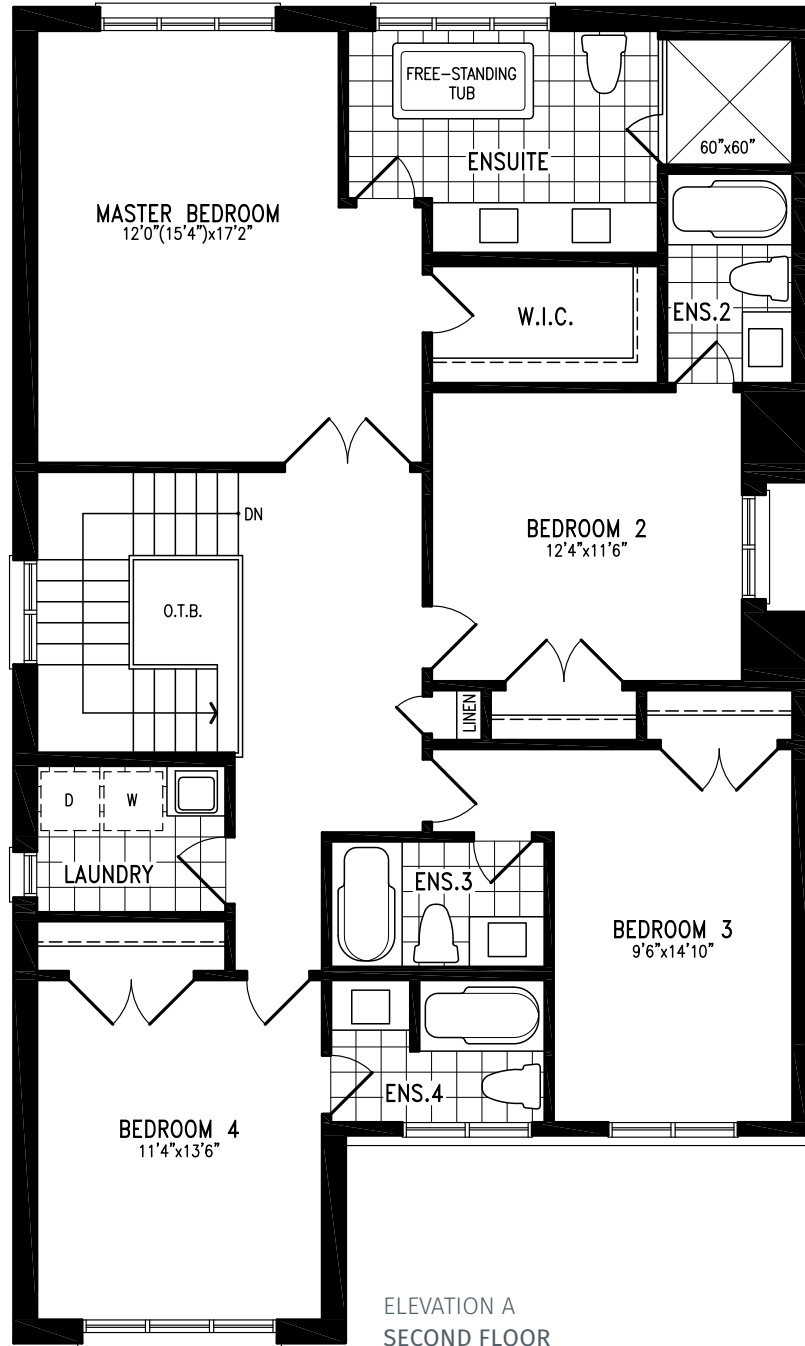
SW38-3 THE BAXTER prices & specifications subject to change without notice. Useable square footage may vary from that stated herein. Artists concept only E.&O.E. © 2021 CountryWide Homes. All rights reserved.



THE BAXTER

Elevation A | 38' Singles

2,651 SQ.FT.



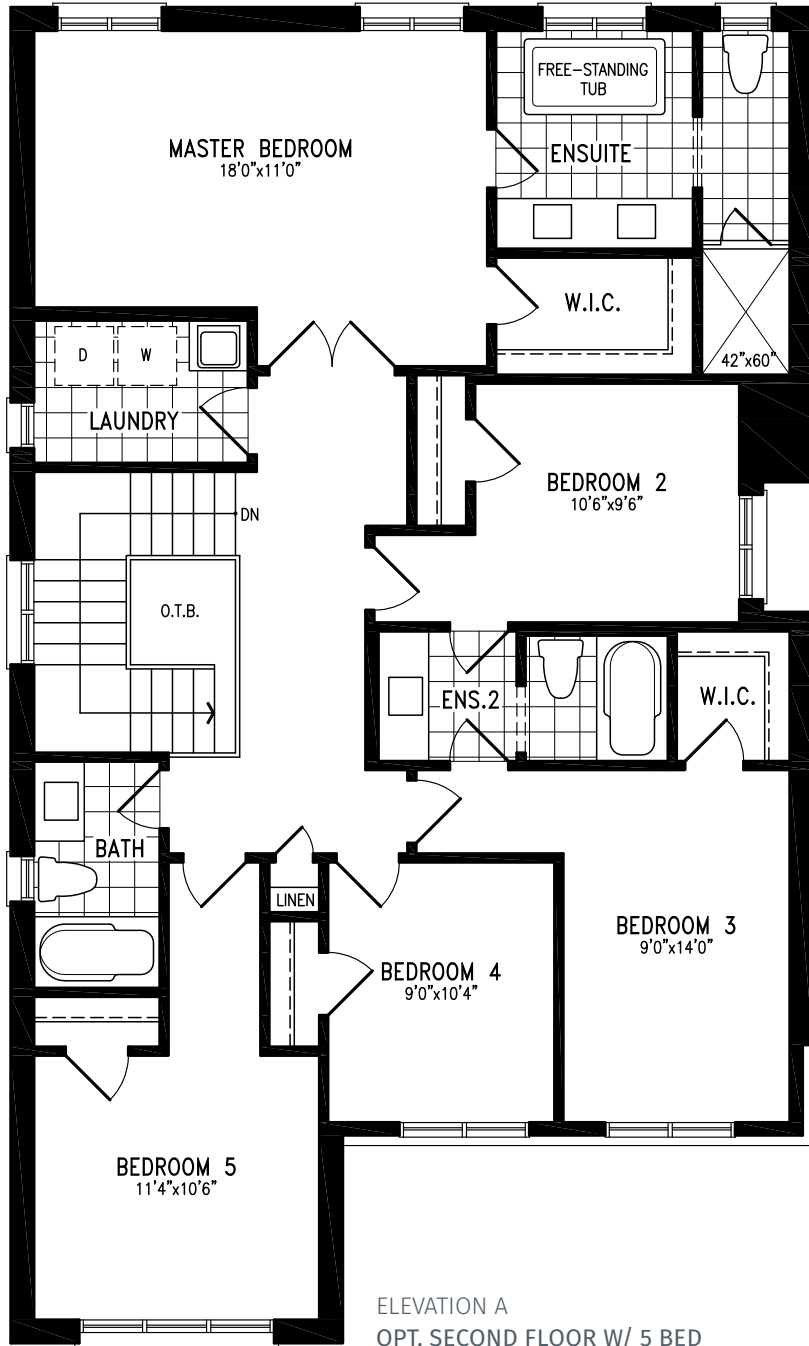
SW38-3 THE BAXTER prices & specifications subject to change without notice. Useable square footage may vary from that stated herein. Artists concept only E.&O.E. © 2021 CountryWide Homes. All rights reserved.



THE BAXTER

Elevation A | 38' Singles

2,651 SQ.FT.



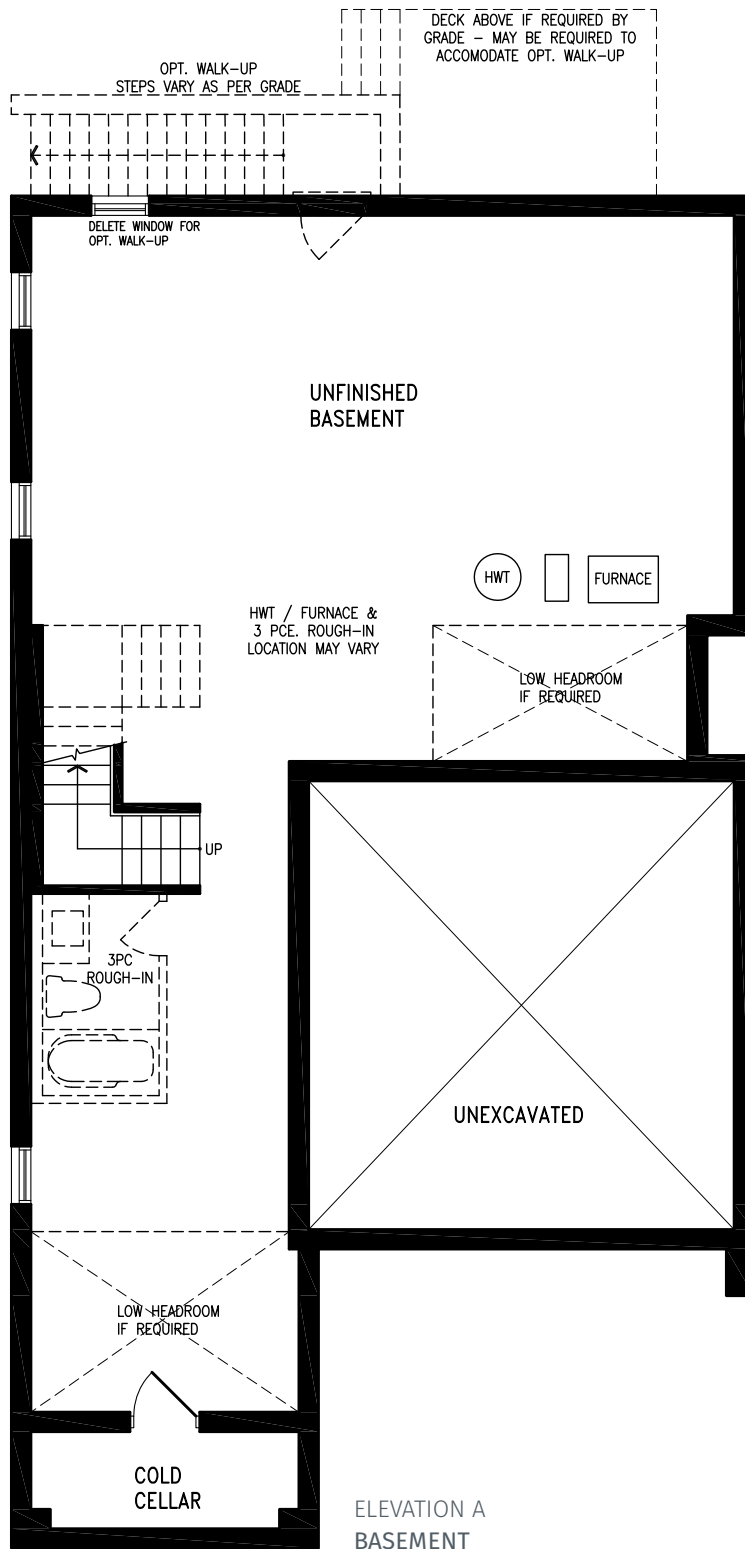
SW38-3 THE BAXTER prices & specifications subject to change without notice. Useable square footage may vary from that stated herein. Artists concept only E.&O.E. © 2021 CountryWide Homes. All rights reserved.



THE BAXTER

Elevation A | 38' Singles

2,651 SQ.FT.



SW38-3 THE BAXTER prices & specifications subject to change without notice. Useable square footage may vary from that stated herein. Artists concept only E.&O.E. © 2021 CountryWide Homes. All rights reserved.



IN RICHMOND HILL

OAKRIDGE

MEADOWS



THE BAXTER

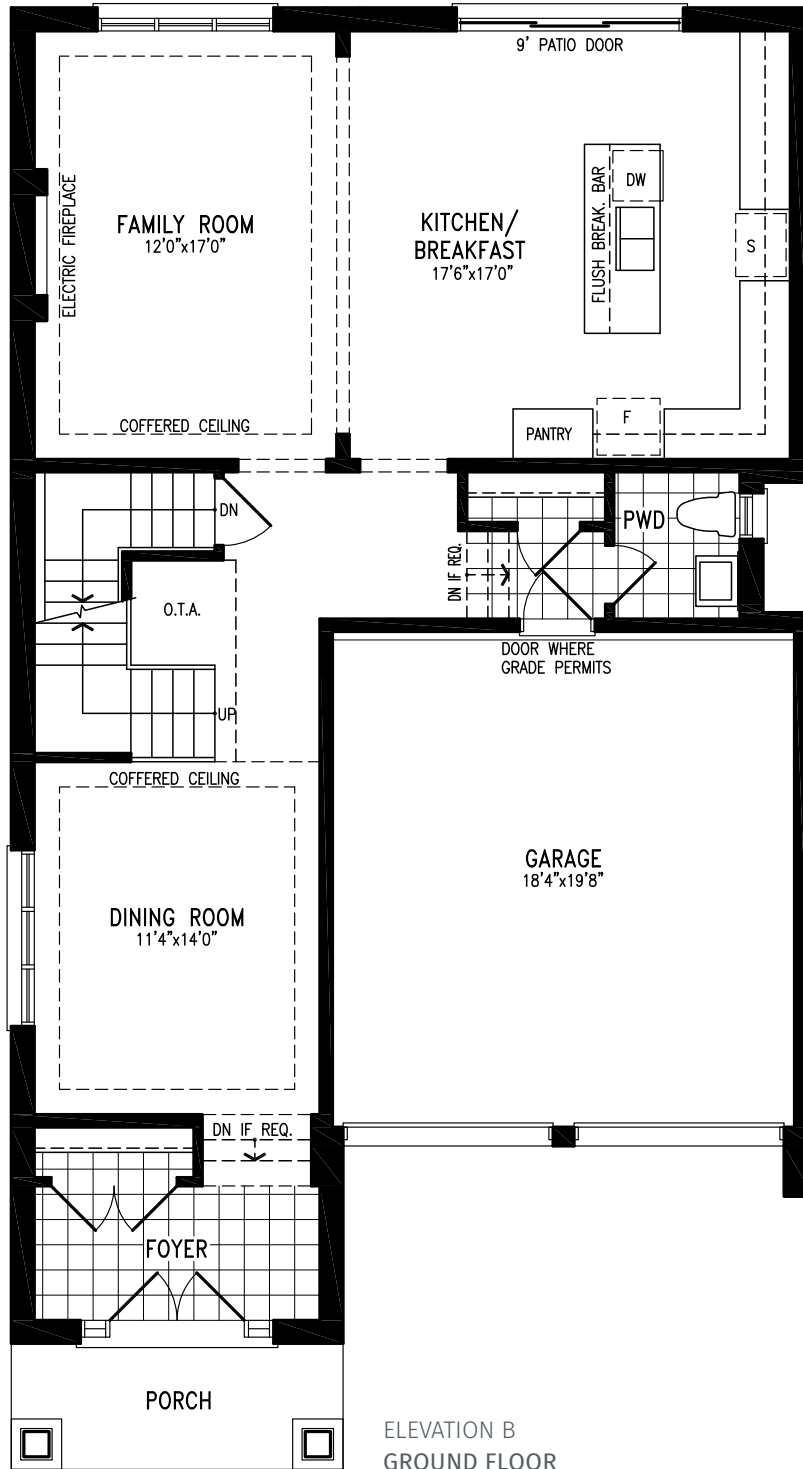
Elevation B | 38' Singles | 2,641 sq ft



THE BAXTER

Elevation B | 38' Singles

2,641 SQ.FT.



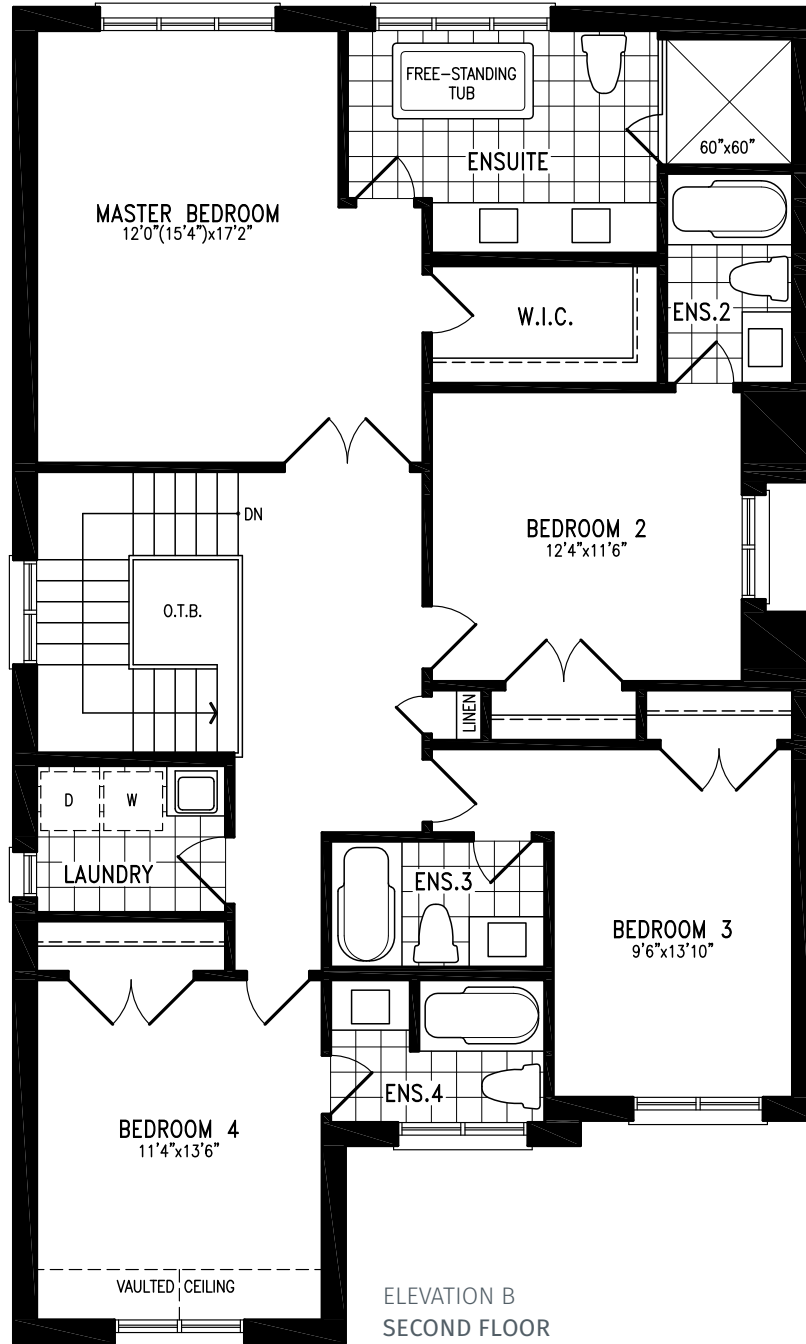
SW38-3 THE BAXTER prices & specifications subject to change without notice. Useable square footage may vary from that stated herein. Artists concept only E.&O.E. © 2021 CountryWide Homes. All rights reserved.



THE BAXTER

Elevation B | 38' Singles

2,641 SQ.FT.



SW38-3 THE BAXTER prices & specifications subject to change without notice. Useable square footage may vary from that stated herein. Artists concept only E.&O.E. © 2021 CountryWide Homes. All rights reserved.



THE BAXTER

Elevation B | 38' Singles

2,641 SQ.FT.



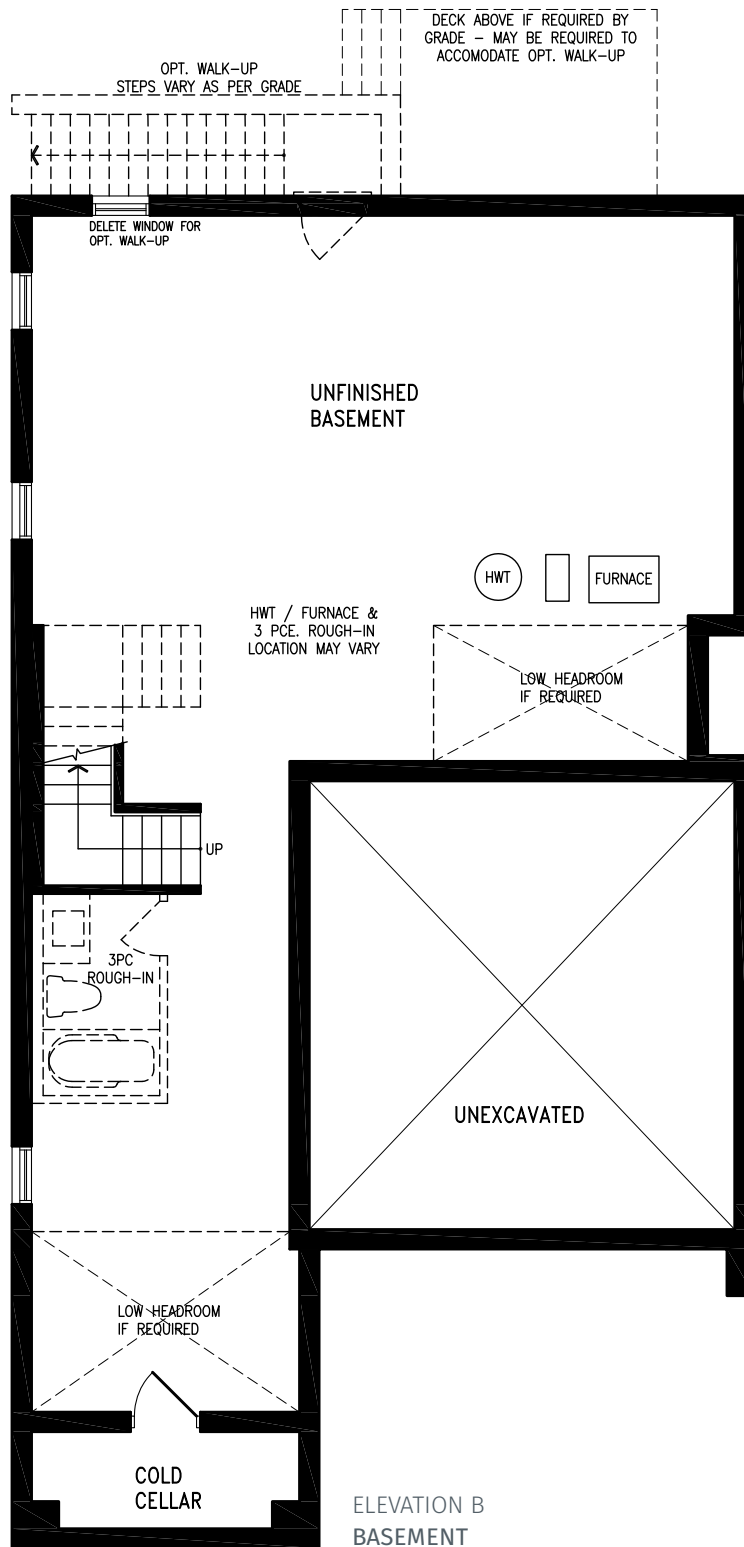
SW38-3 THE BAXTER prices & specifications subject to change without notice. Useable square footage may vary from that stated herein. Artists concept only E.&O.E. © 2021 CountryWide Homes. All rights reserved.



THE BAXTER

Elevation B | 38' Singles

2,641 SQ.FT.



SW38-3 THE BAXTER prices & specifications subject to change without notice. Useable square footage may vary from that stated herein. Artists concept only E.&O.E. © 2021 CountryWide Homes. All rights reserved.



IN RICHMOND HILL

OAKRIDGE

MEADOWS



THE BAXTER

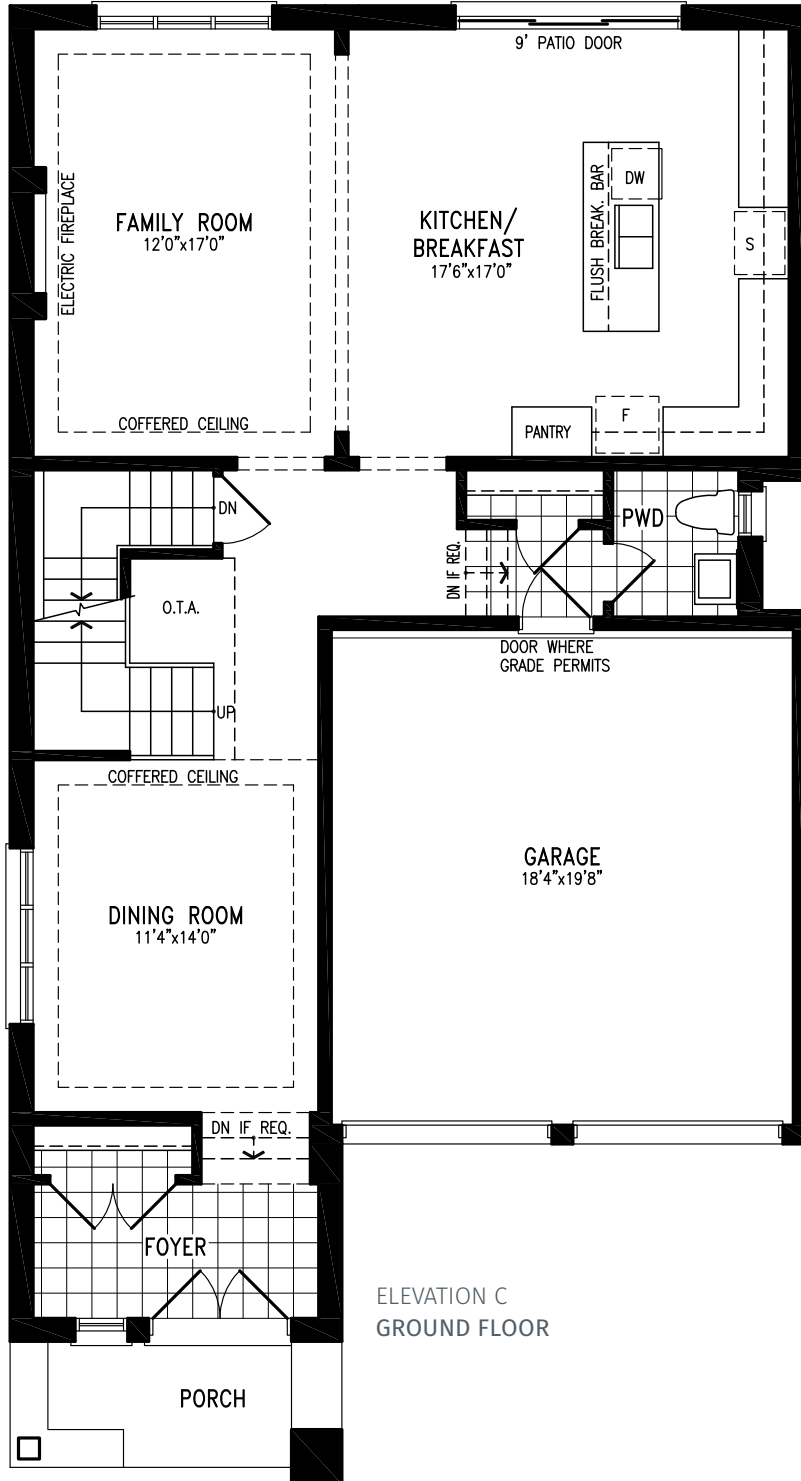
Elevation C | 38' Singles | 2,641 sq ft



THE BAXTER

Elevation C | 38' Singles

2,641 SQ.FT.



ELEVATION C
GROUND FLOOR



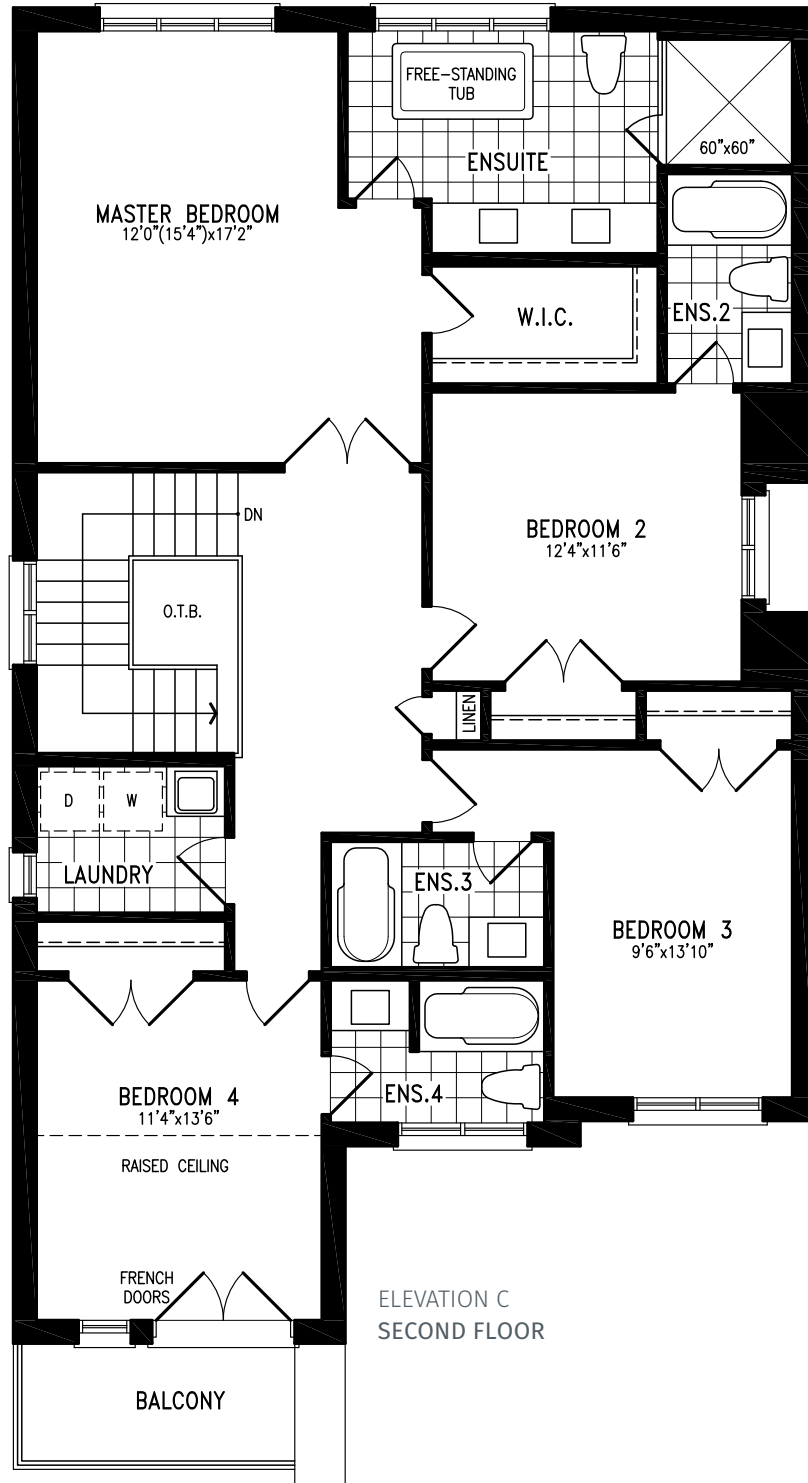
SW38-3 THE BAXTER prices & specifications subject to change without notice. Useable square footage may vary from that stated herein. Artists concept only E.&O.E. © 2021 CountryWide Homes. All rights reserved.



THE BAXTER

Elevation C | 38' Singles

2,641 SQ.FT.



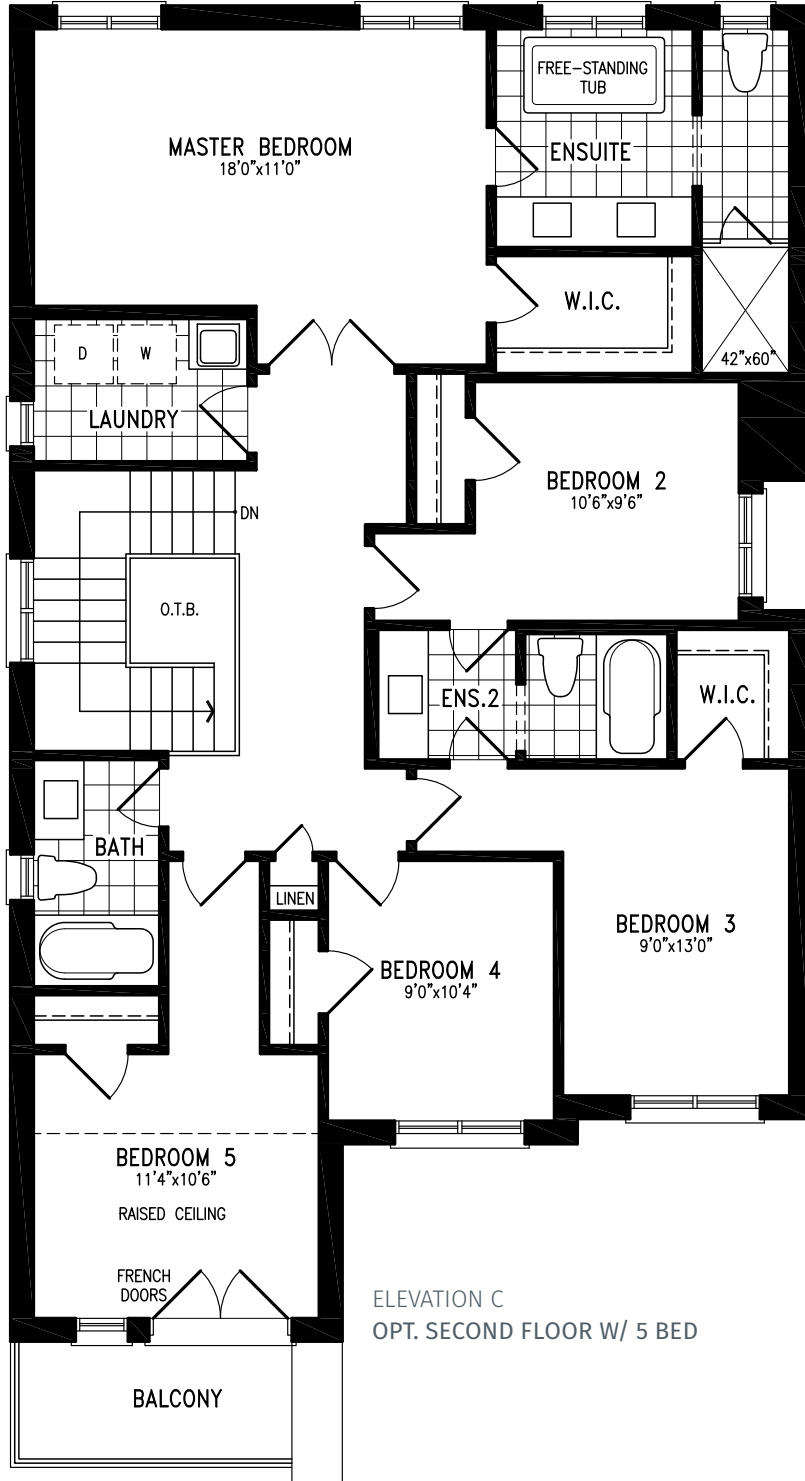
SW38-3 THE BAXTER prices & specifications subject to change without notice. Useable square footage may vary from that stated herein. Artists concept only E.&O.E. © 2021 CountryWide Homes. All rights reserved.



THE BAXTER

2,641 SQ.FT.

Elevation C | 38' Singles



ELEVATION C
OPT. SECOND FLOOR W/ 5 BED



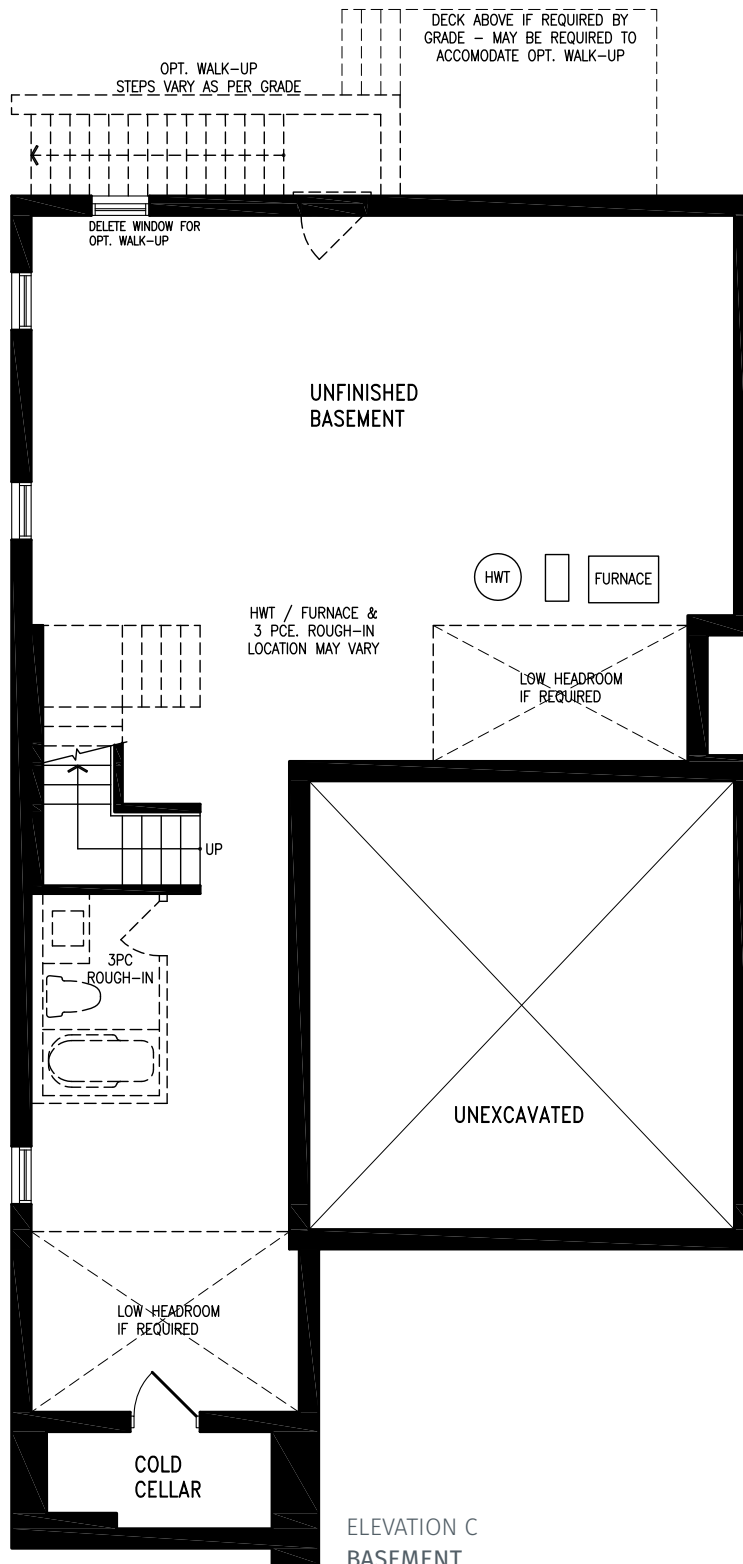
SW38-3 THE BAXTER prices & specifications subject to change without notice. Useable square footage may vary from that stated herein. Artists concept only E.&O.E. © 2021 CountryWide Homes. All rights reserved.



THE BAXTER

Elevation C | 38' Singles

2,641 SQ.FT.



SW38-3 THE BAXTER prices & specifications subject to change without notice. Useable square footage may vary from that stated herein. Artists concept only E.&O.E. © 2021 CountryWide Homes. All rights reserved.



IN RICHMOND HILL

OAKRIDGE

MEADOWS



THE WILMOT

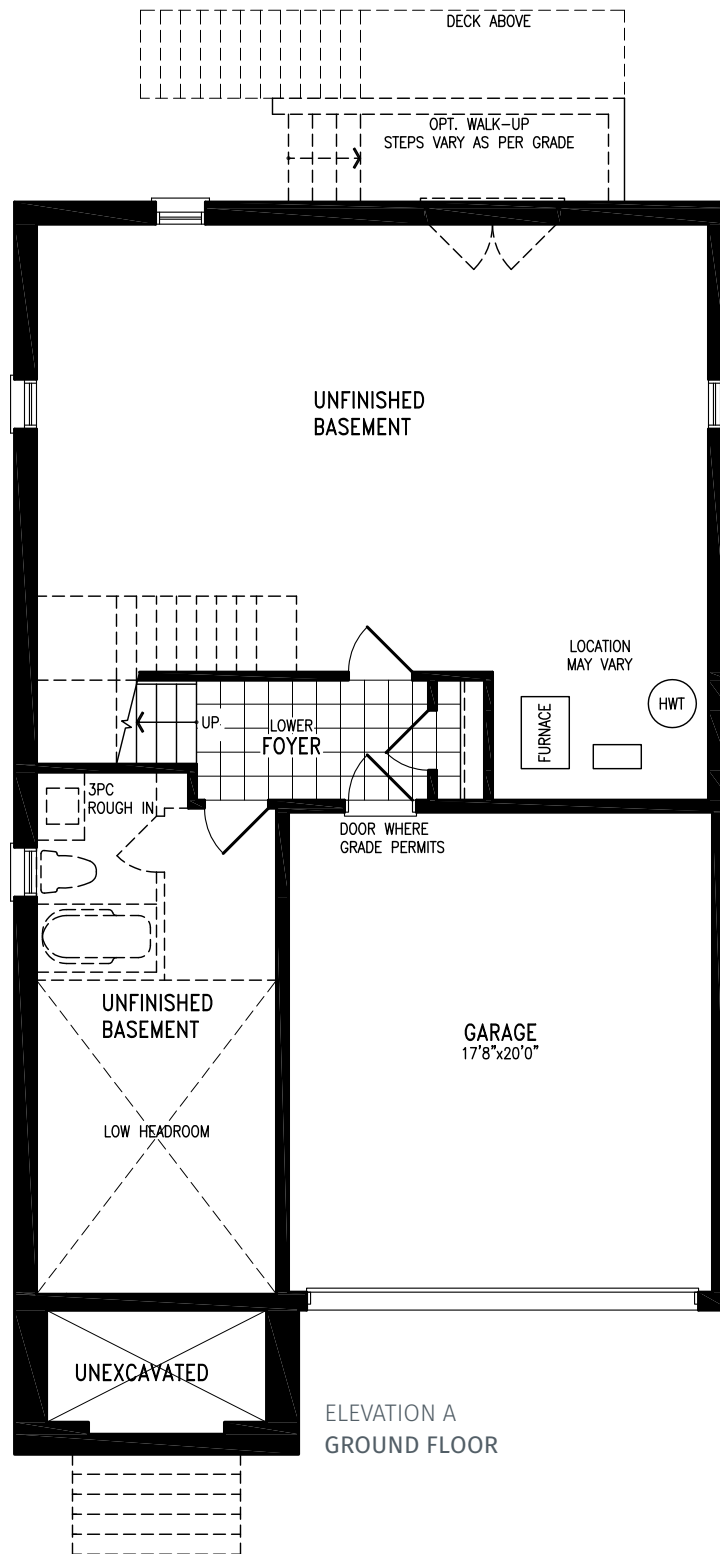
Elevation A | 38' Singles | 2,738 sq ft



THE WILMOT

Elevation A | 38' Singles

2,738 SQ.FT.



ELEVATION A
GROUND FLOOR



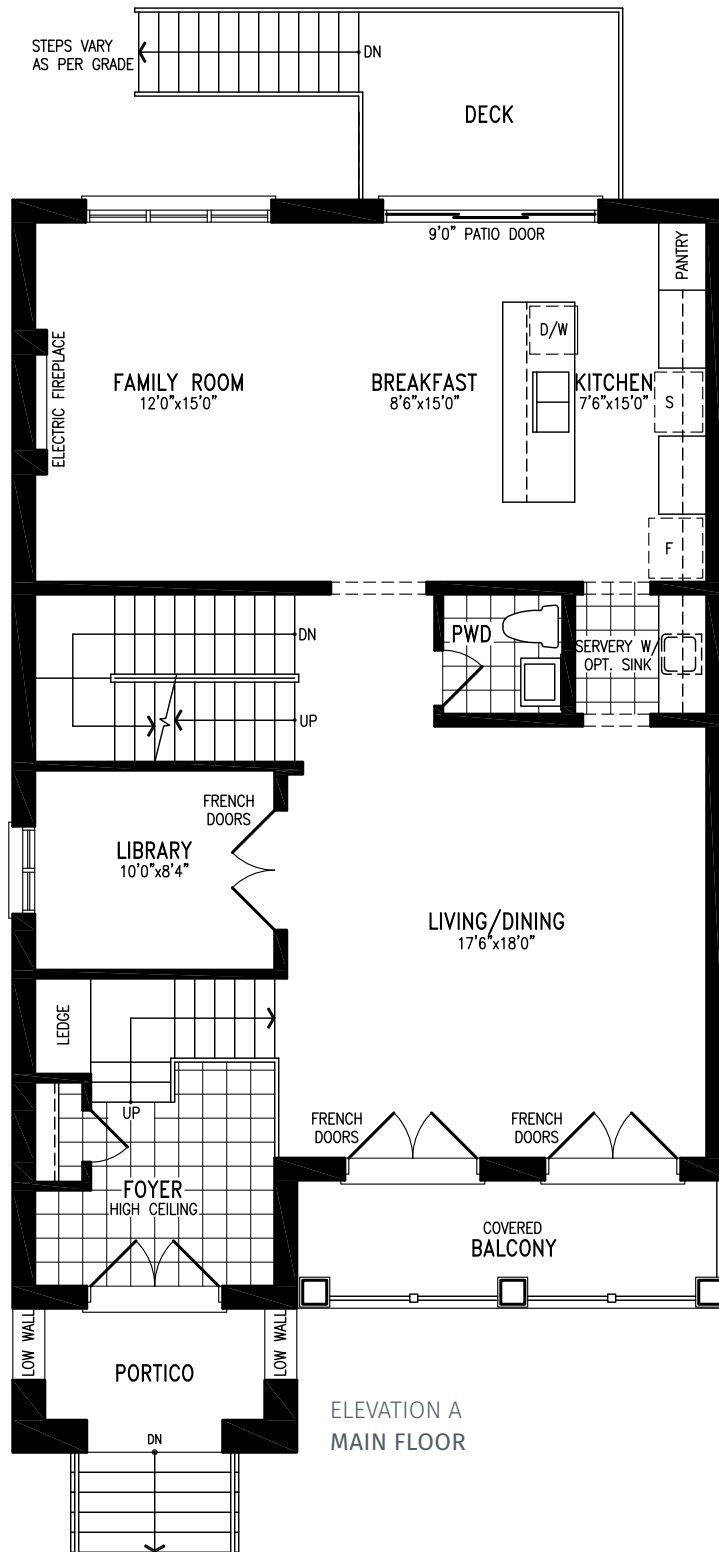
SW38-4 THE WILMOT prices & specifications subject to change without notice. Useable square footage may vary from that stated herein. Artists concept only E.&O.E. © 2021 CountryWide Homes. All rights reserved.



THE WILMOT

Elevation A | 38' Singles

2,738 SQ.FT.



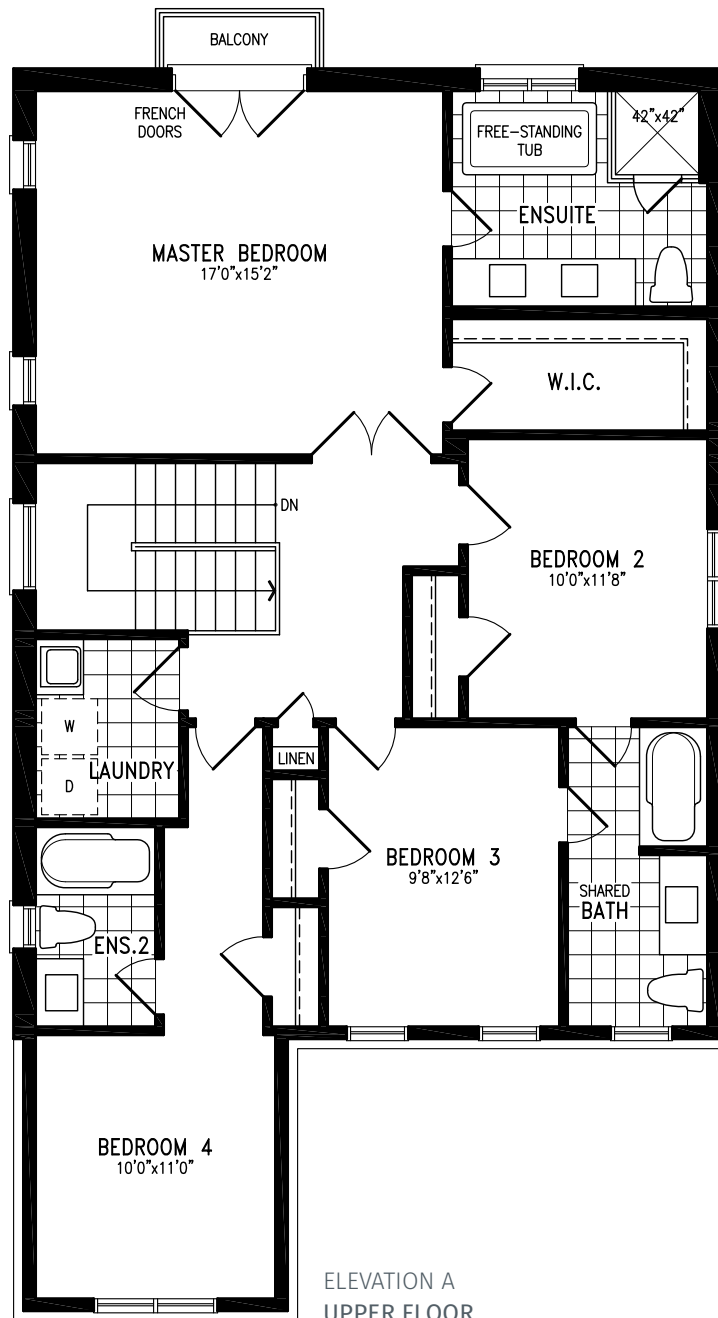
SW38-4 THE WILMOT prices & specifications subject to change without notice. Useable square footage may vary from that stated herein. Artists concept only E.&O.E. © 2021 CountryWide Homes. All rights reserved.



THE WILMOT

Elevation A | 38' Singles

2,738 SQ.FT.



SW38-4 THE WILMOT prices & specifications subject to change without notice. Useable square footage may vary from that stated herein. Artists concept only E.&O.E. © 2021 CountryWide Homes. All rights reserved.



IN RICHMOND HILL

OAKRIDGE

MEADOWS



THE WILMOT

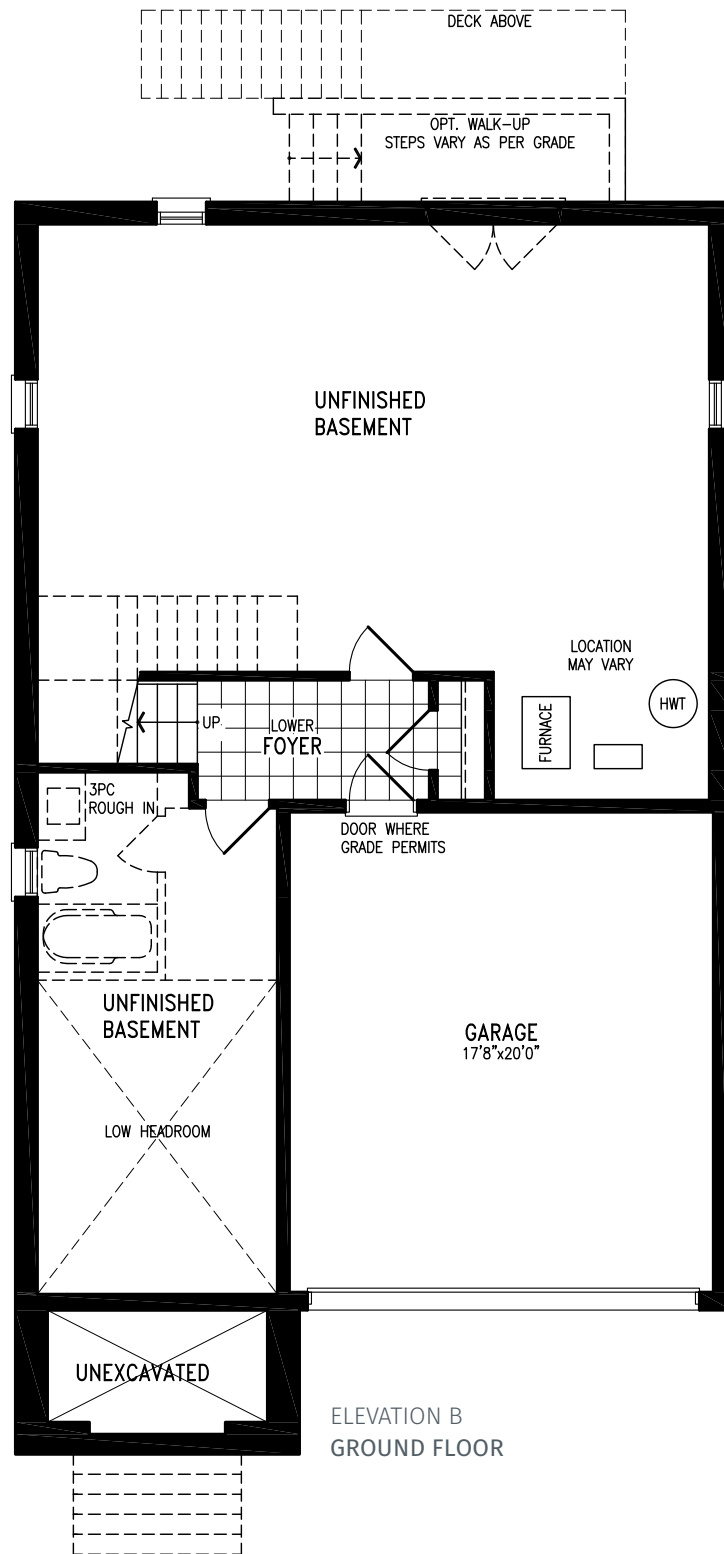
Elevation B | 38' Singles | 2,738 sq ft



THE WILMOT

Elevation B | 38' Singles

2,738 SQ.FT.



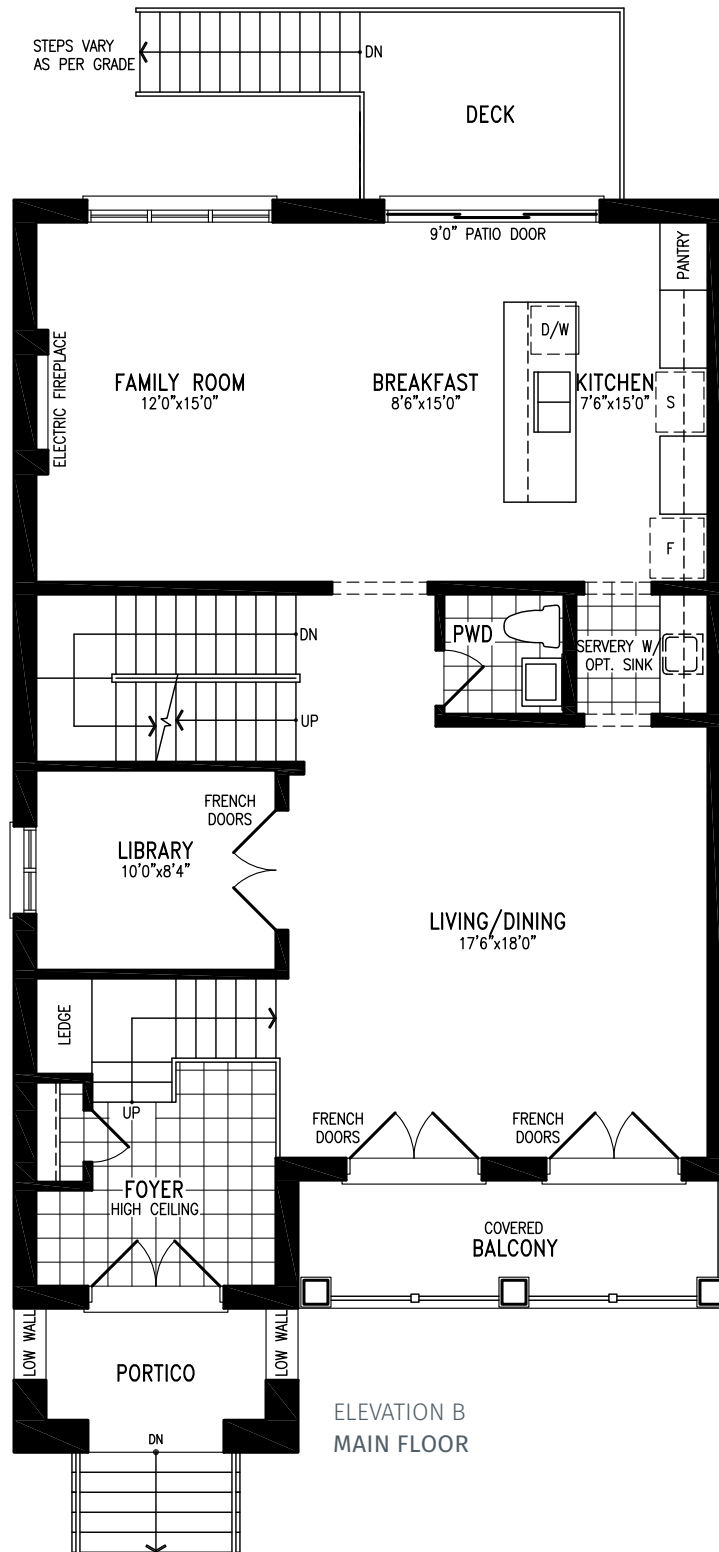
SW38-4 THE WILMOT prices & specifications subject to change without notice. Useable square footage may vary from that stated herein. Artists concept only E.&O.E. © 2021 CountryWide Homes. All rights reserved.



THE WILMOT

Elevation B | 38' Singles

2,738 SQ.FT.



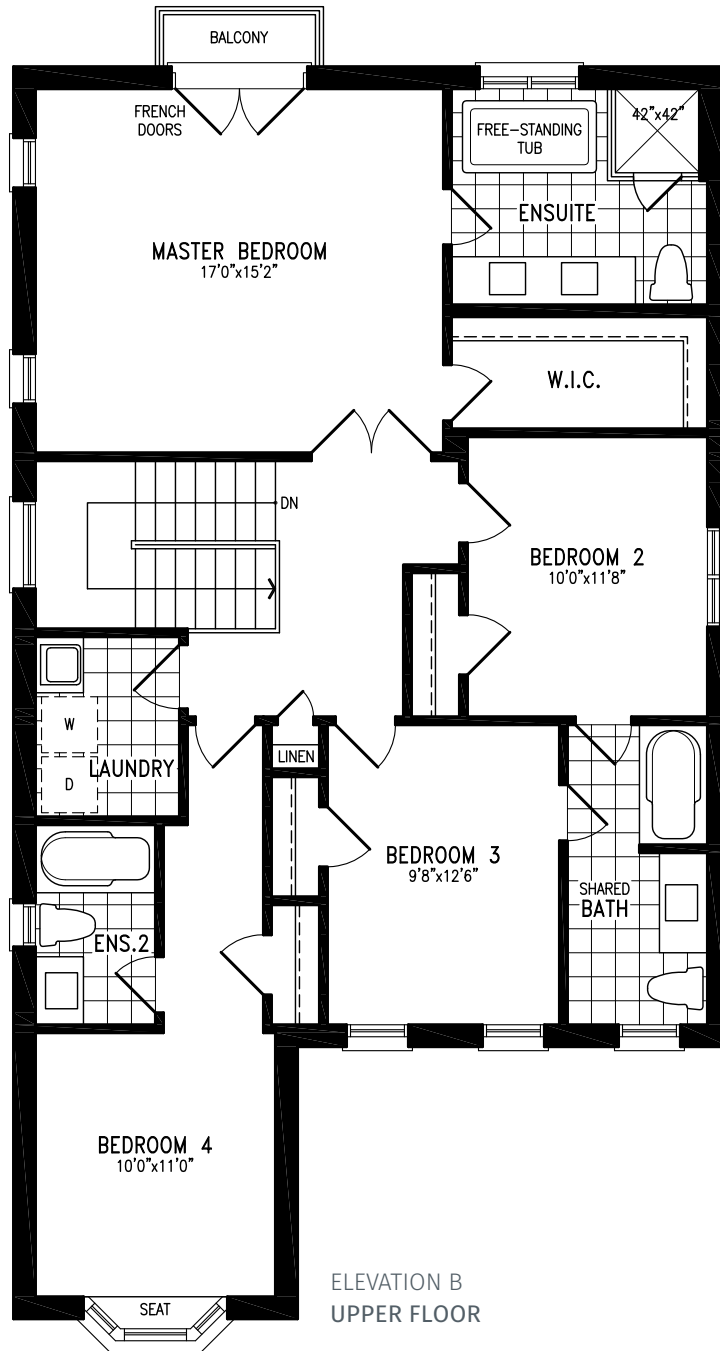
SW38-4 THE WILMOT prices & specifications subject to change without notice. Useable square footage may vary from that stated herein. Artists concept only E.&O.E. © 2021 CountryWide Homes. All rights reserved.



THE WILMOT

Elevation B | 38' Singles

2,738 SQ.FT.



SW38-4 THE WILMOT prices & specifications subject to change without notice. Useable square footage may vary from that stated herein. Artists concept only E.&O.E. © 2021 CountryWide Homes. All rights reserved.



IN RICHMOND HILL

OAKRIDGE

MEADOWS



THE WILMOT

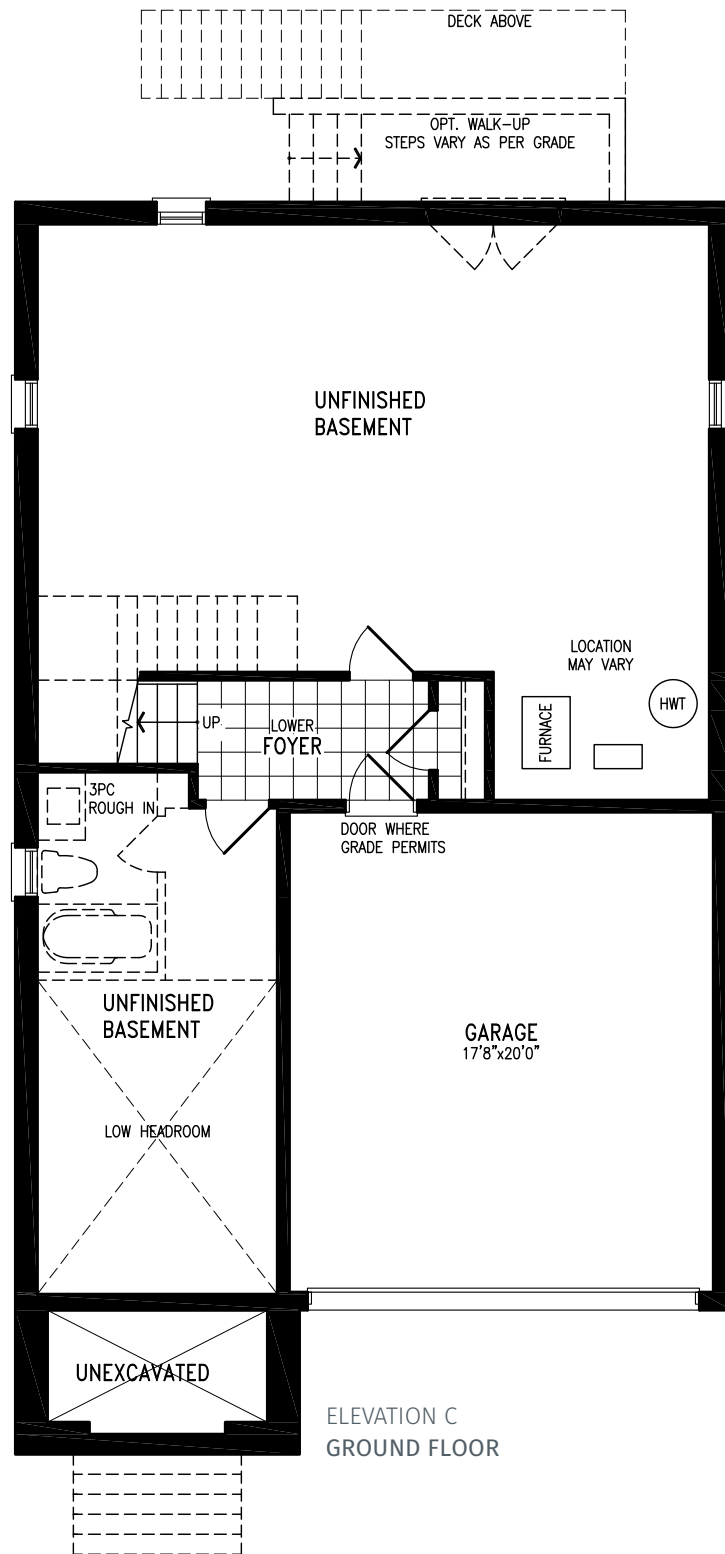
Elevation C | 38' Singles | 2,738 sq ft



THE WILMOT

Elevation C | 38' Singles

2,738 SQ.FT.



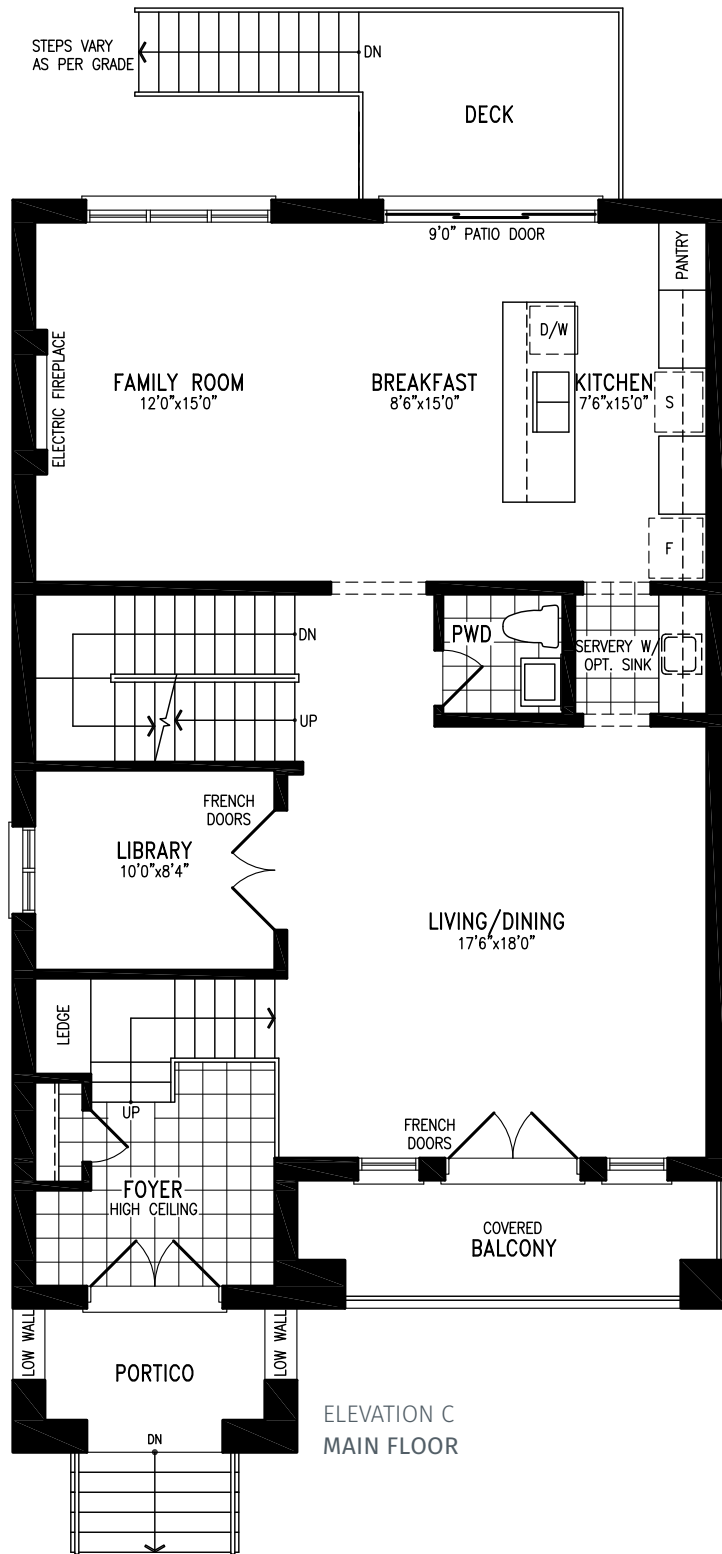
SW38-4 THE WILMOT prices & specifications subject to change without notice. Useable square footage may vary from that stated herein. Artists concept only E.&O.E. © 2021 CountryWide Homes. All rights reserved.



THE WILMOT

Elevation C | 38' Singles

2,738 SQ.FT.



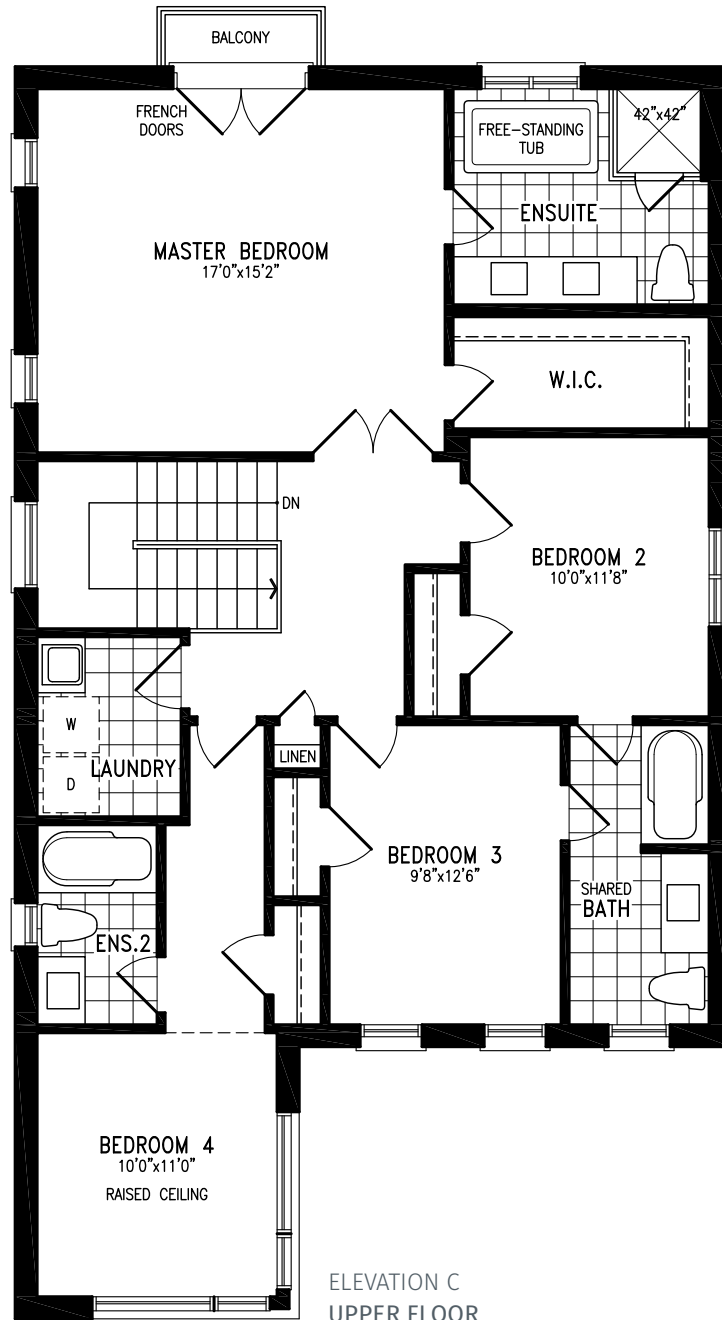
SW38-4 THE WILMOT prices & specifications subject to change without notice. Useable square footage may vary from that stated herein. Artists concept only E.&O.E. © 2021 CountryWide Homes. All rights reserved.



THE WILMOT

Elevation C | 38' Singles

2,738 SQ.FT.



SW38-4 THE WILMOT prices & specifications subject to change without notice. Useable square footage may vary from that stated herein. Artists concept only E.&O.E. © 2021 CountryWide Homes. All rights reserved.



IN RICHMOND HILL

OAKRIDGE

MEADOWS



THE GAGE

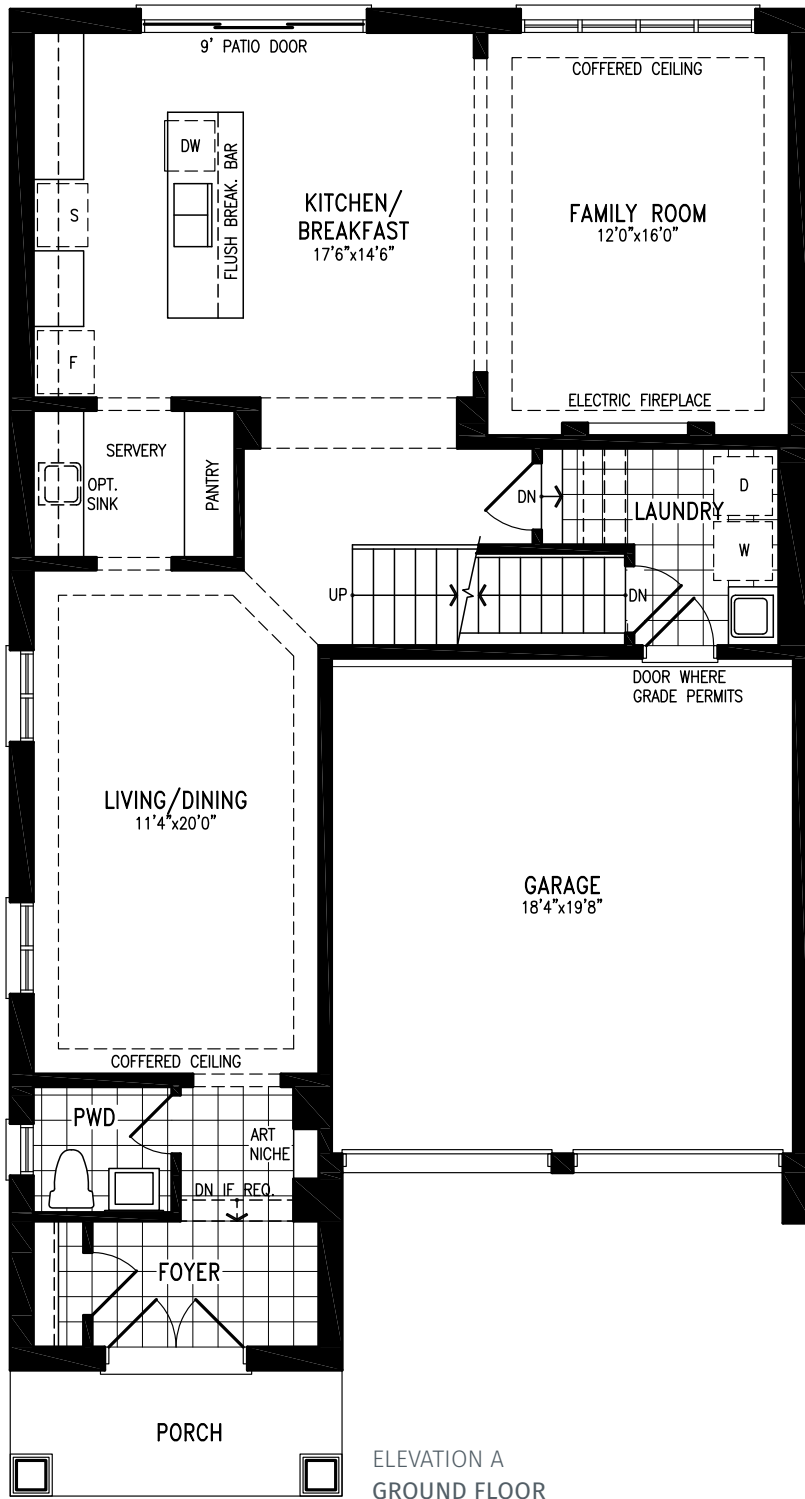
Elevation A | 38' Singles | 2,745 sq ft



THE GAGE

2,745 SQ.FT.

Elevation A | 38' Singles



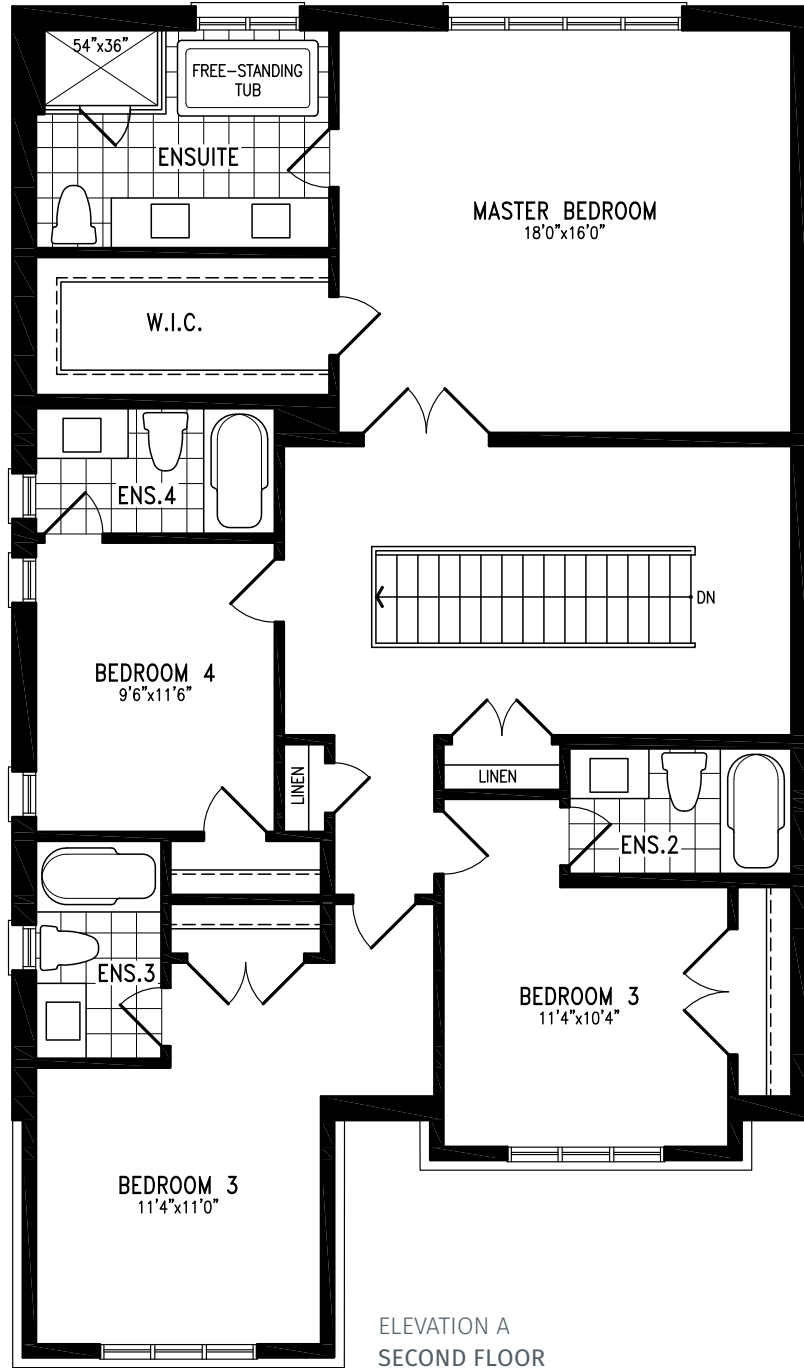
SW38-5 THE GAGE prices & specifications subject to change without notice. Useable square footage may vary from that stated herein. Artists concept only E.&O.E. © 2021 CountryWide Homes. All rights reserved.



THE GAGE

2,745 SQ.FT.

Elevation A | 38' Singles



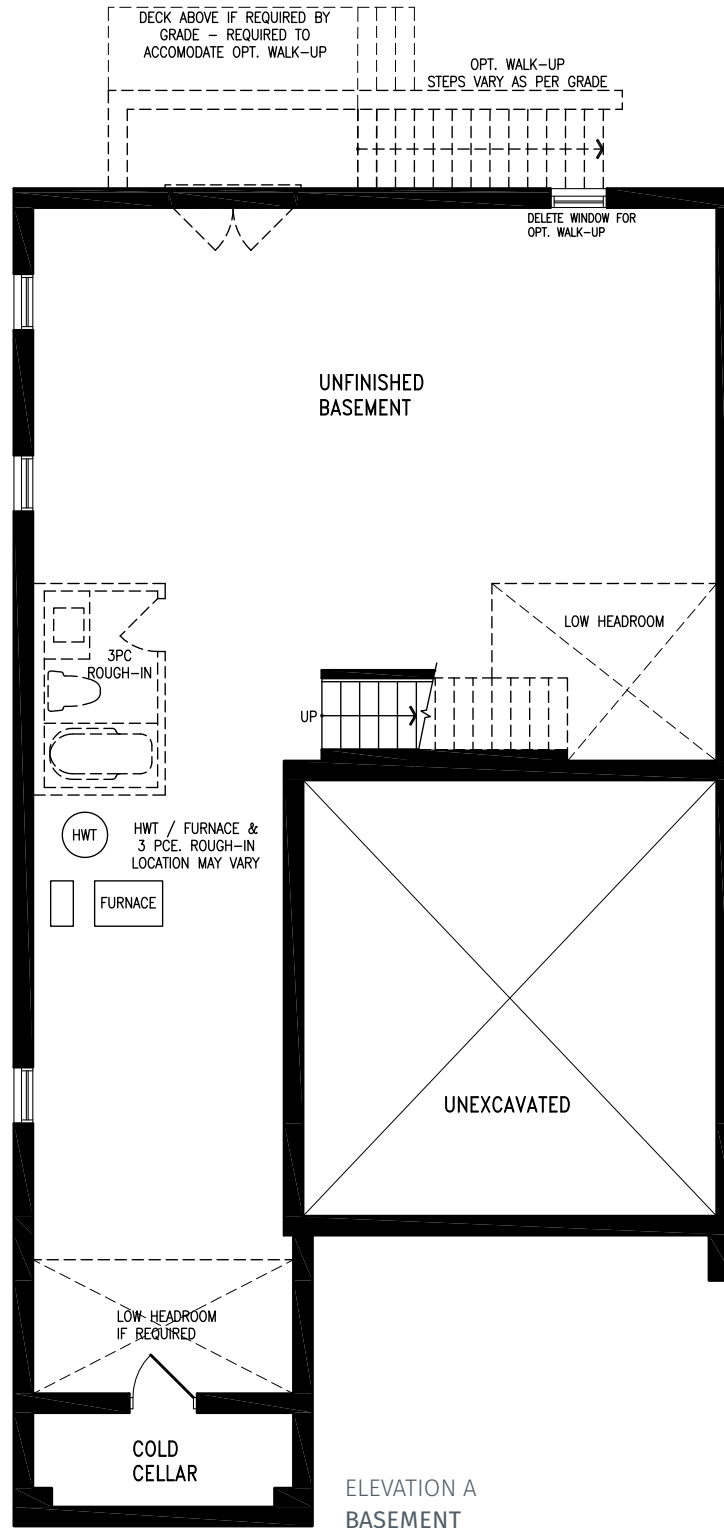
SW38-5 THE GAGE prices & specifications subject to change without notice. Useable square footage may vary from that stated herein. Artists concept only E.&O.E. © 2021 CountryWide Homes. All rights reserved.



THE GAGE

Elevation A | 38' Singles

2,745 SQ.FT.



SW38-5 THE GAGE prices & specifications subject to change without notice. Useable square footage may vary from that stated herein. Artists concept only E.&O.E. © 2021 CountryWide Homes. All rights reserved.



IN RICHMOND HILL

OAKRIDGE

MEADOWS



THE GAGE

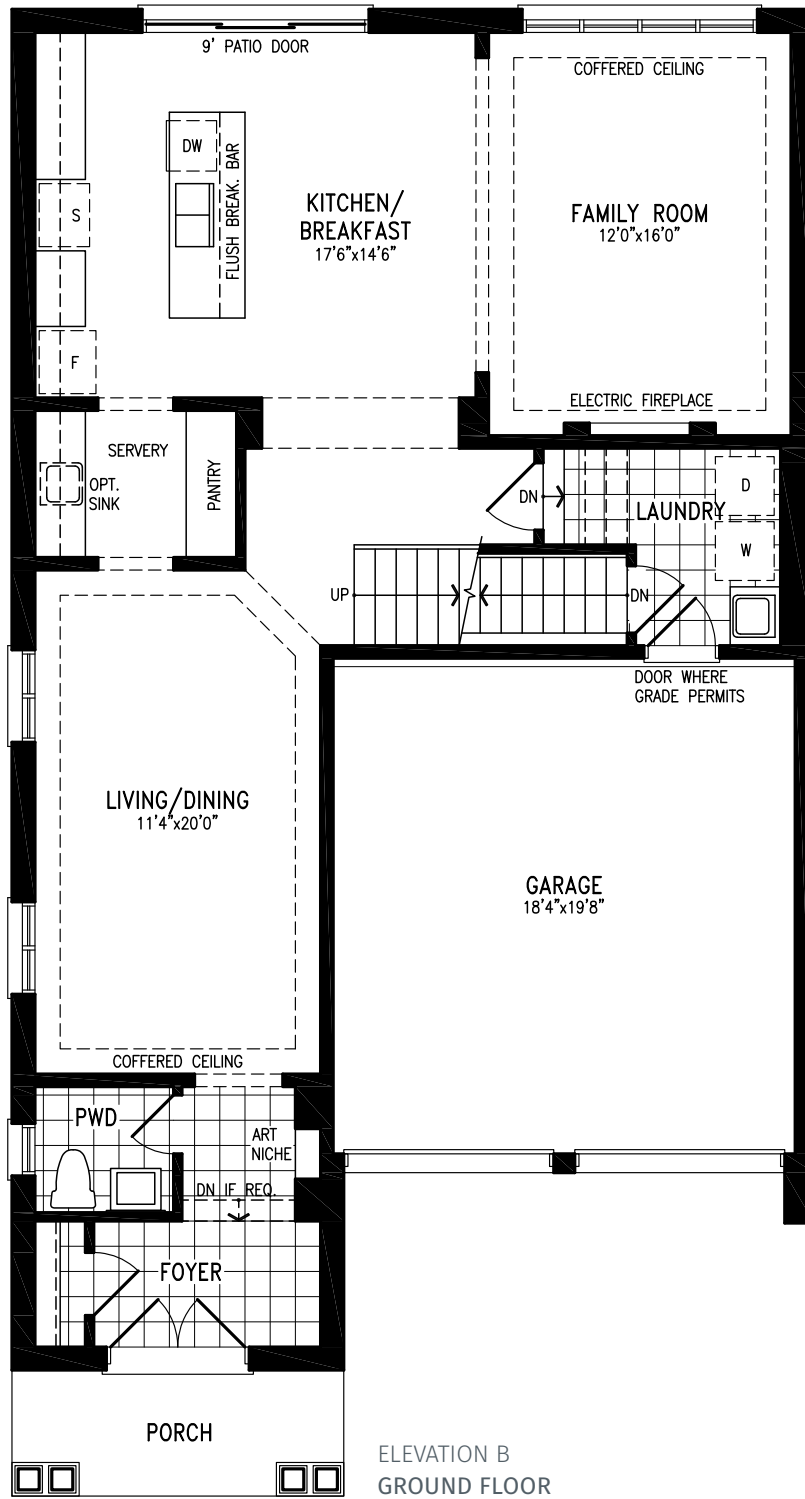
Elevation B | 38' Singles | 2,745 sq ft



THE GAGE

2,745 SQ.FT.

Elevation B | 38' Singles



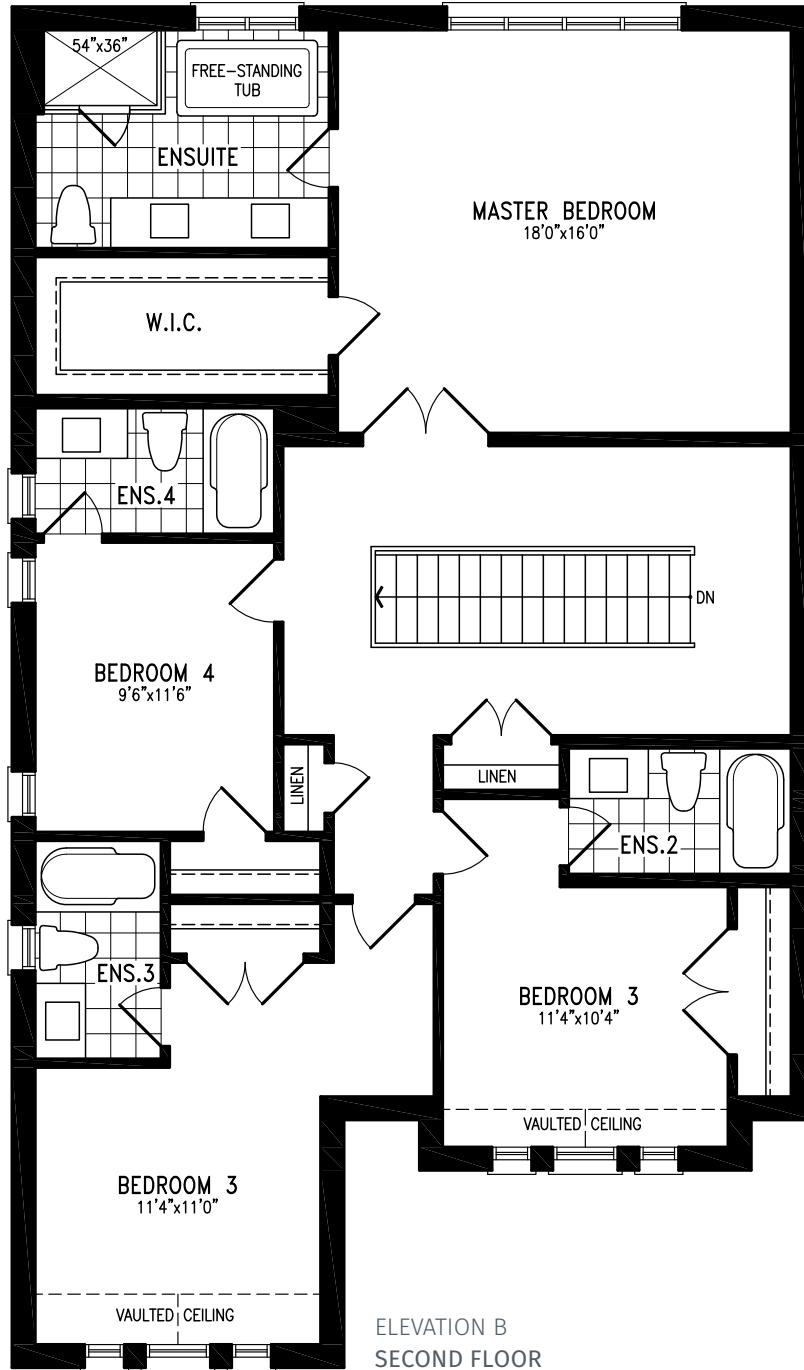
SW38-5 THE GAGE prices & specifications subject to change without notice. Useable square footage may vary from that stated herein. Artists concept only E.&O.E. © 2021 CountryWide Homes. All rights reserved.



THE GAGE

2,745 SQ.FT.

Elevation B | 38' Singles



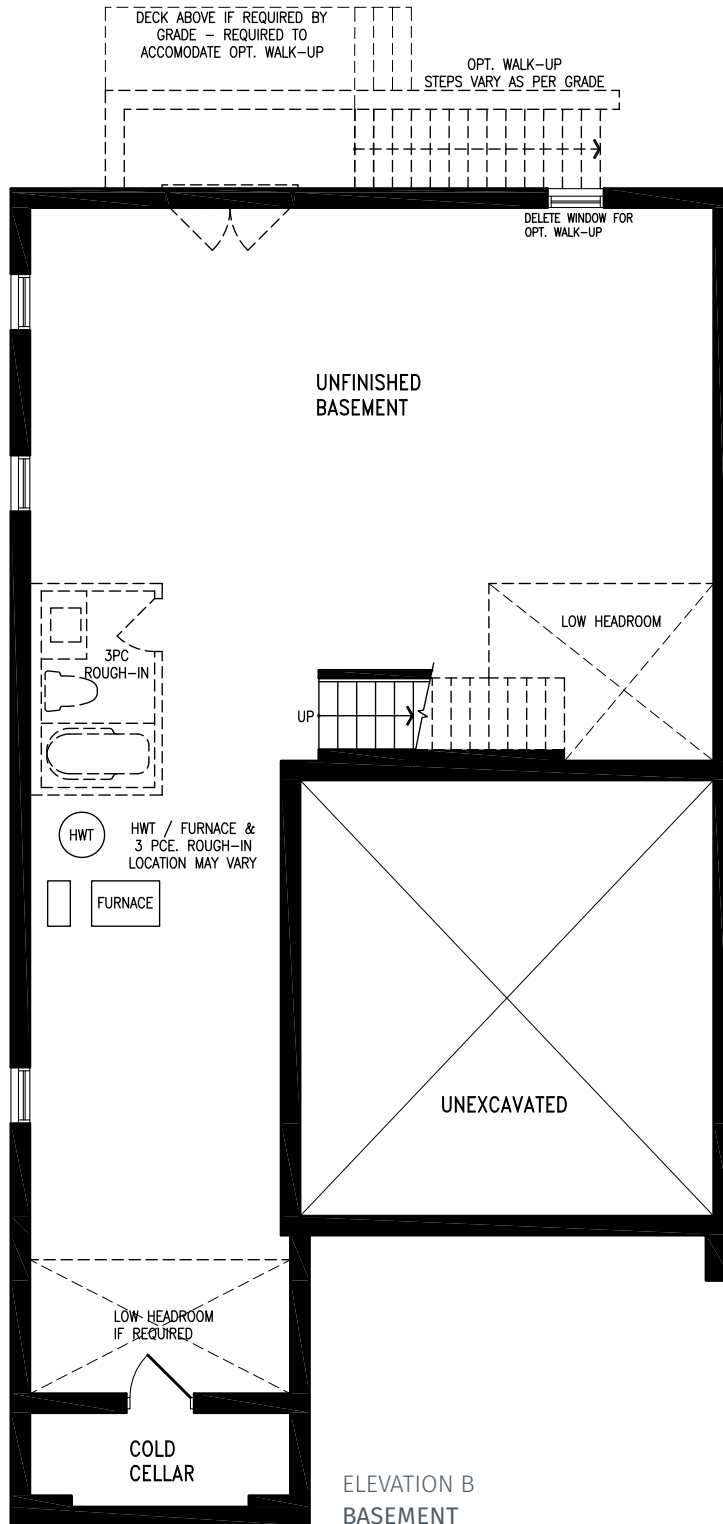
SW38-5 THE GAGE prices & specifications subject to change without notice. Useable square footage may vary from that stated herein. Artists concept only E.&O.E. © 2021 CountryWide Homes. All rights reserved.



THE GAGE

Elevation B | 38' Singles

2,745 SQ.FT.



SW38-5 THE GAGE prices & specifications subject to change without notice. Useable square footage may vary from that stated herein. Artists concept only E.&O.E. © 2021 CountryWide Homes. All rights reserved.



IN RICHMOND HILL

OAKRIDGE

MEADOWS



THE GAGE

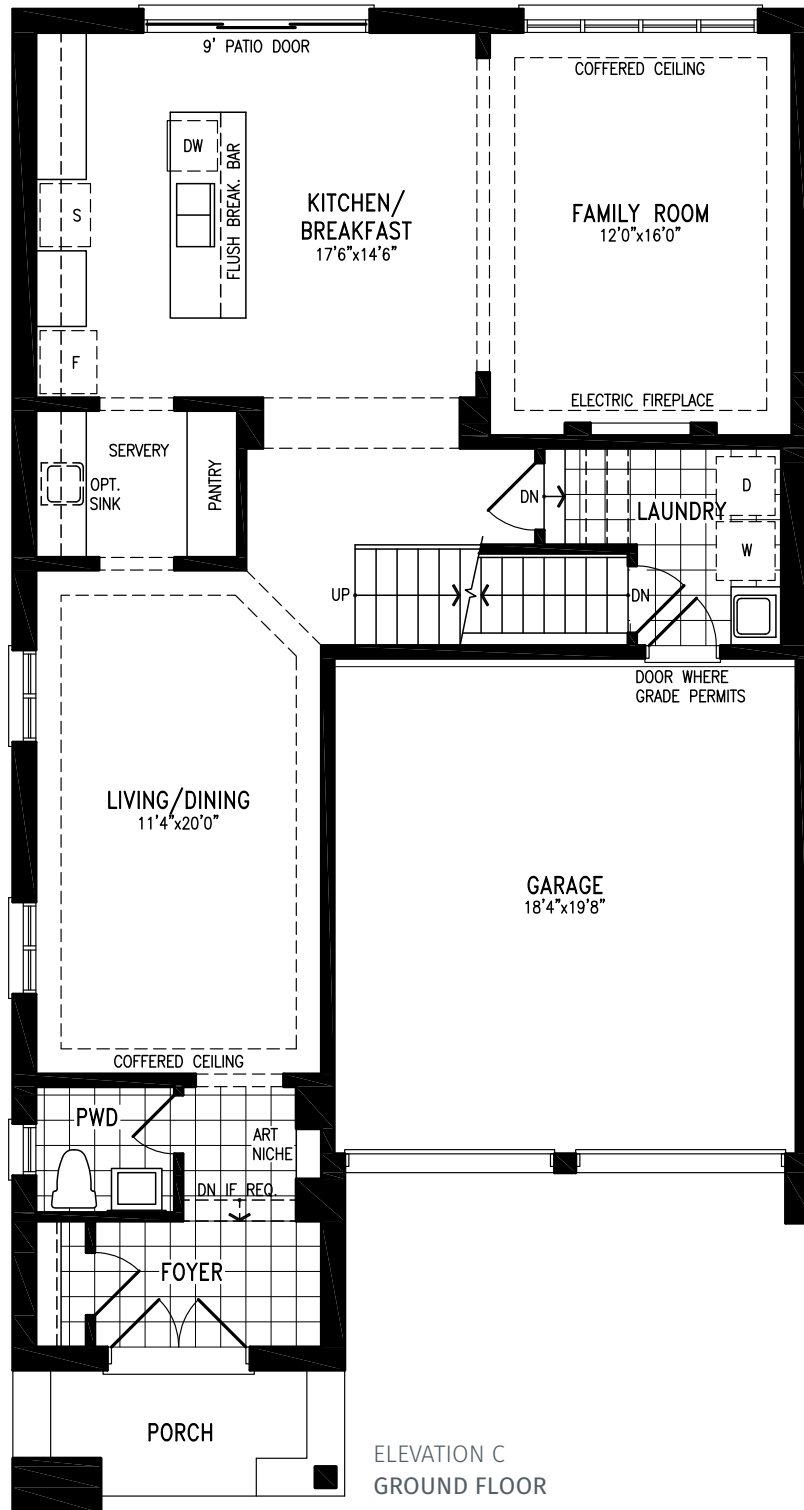
Elevation C | 38' Singles | 2,745 sq ft



THE GAGE

Elevation C | 38' Singles

2,745 SQ.FT.



ELEVATION C
GROUND FLOOR



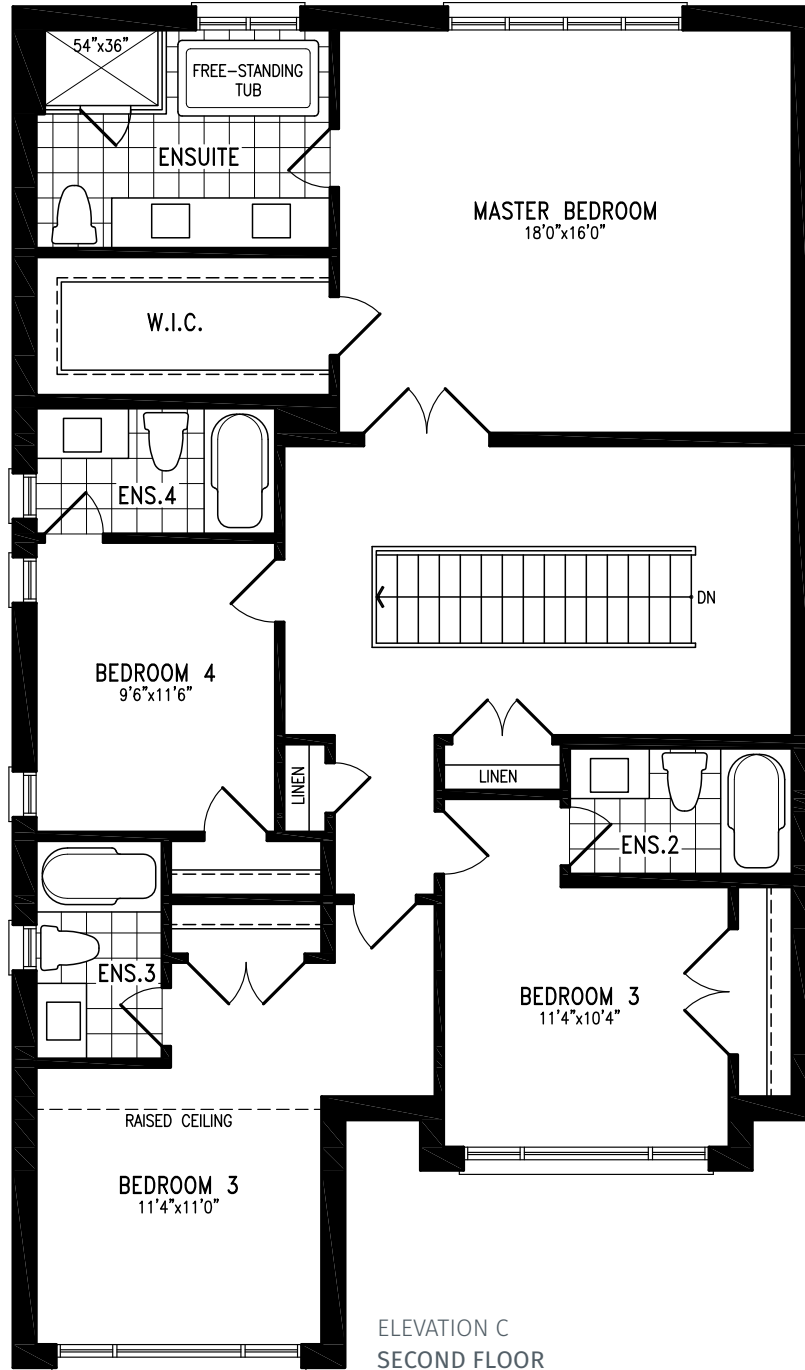
SW38-5 THE GAGE prices & specifications subject to change without notice. Useable square footage may vary from that stated herein. Artists concept only E.&O.E. © 2021 CountryWide Homes. All rights reserved.



THE GAGE

Elevation C | 38' Singles

2,745 SQ.FT.



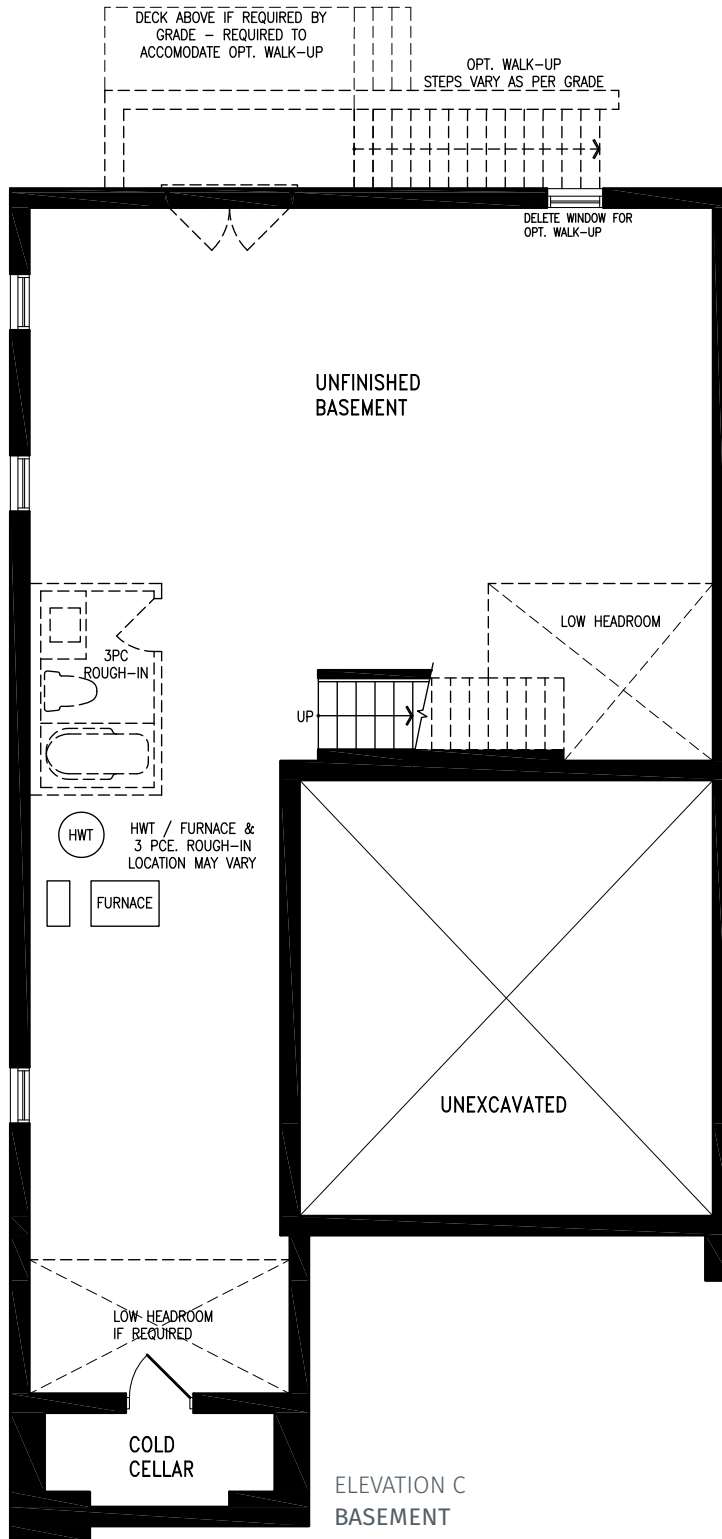
SW38-5 THE GAGE prices & specifications subject to change without notice. Useable square footage may vary from that stated herein. Artists concept only E.&O.E. © 2021 CountryWide Homes. All rights reserved.



THE GAGE

Elevation C | 38' Singles

2,745 SQ.FT.



SW38-5 THE GAGE prices & specifications subject to change without notice. Useable square footage may vary from that stated herein. Artists concept only E.&O.E. © 2021 CountryWide Homes. All rights reserved.



IN RICHMOND HILL

OAKRIDGE

MEADOWS



THE LYNDE

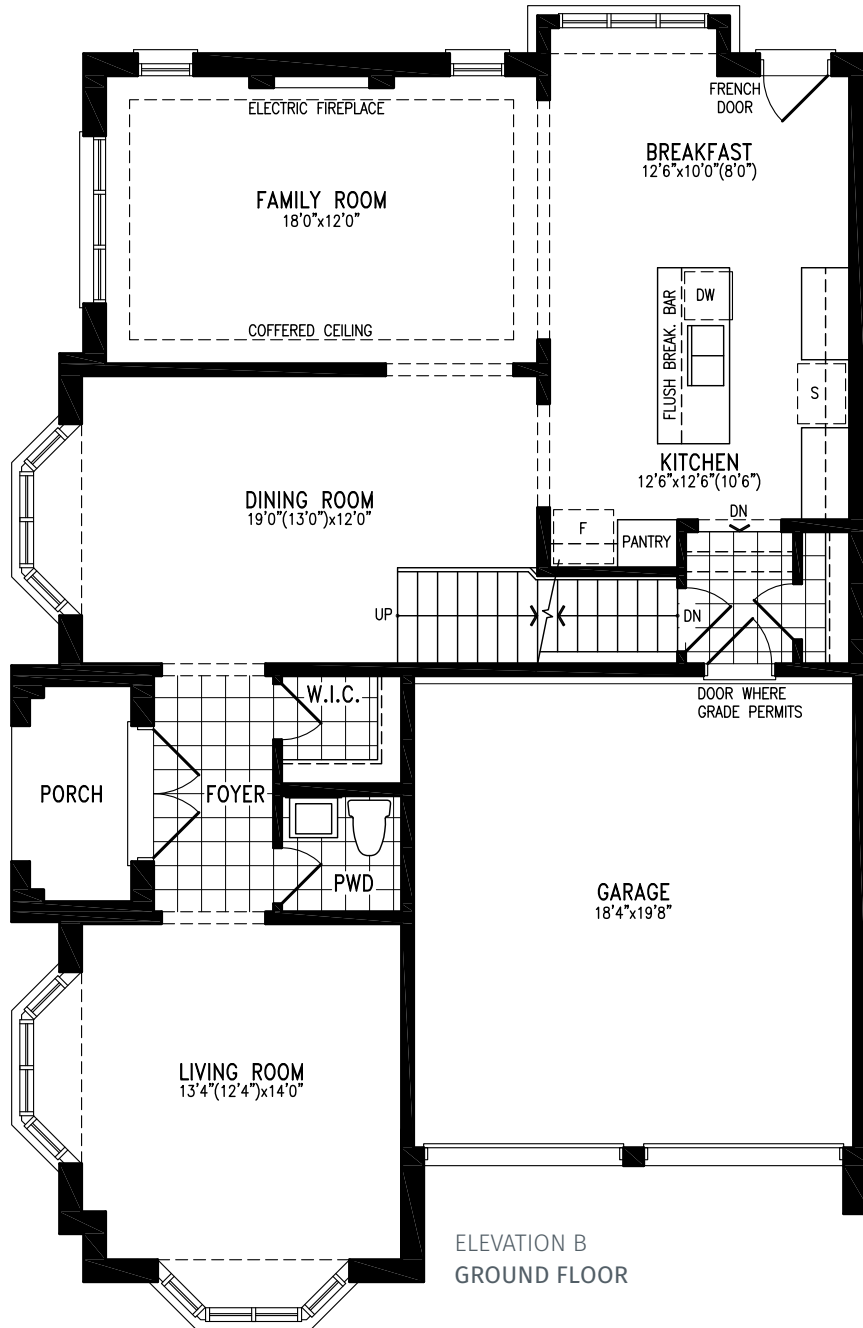
Elevation B | 38' Singles | 2,876 sq ft



THE LYNDE

2,876 SQ.FT.

Elevation B | 38' Singles



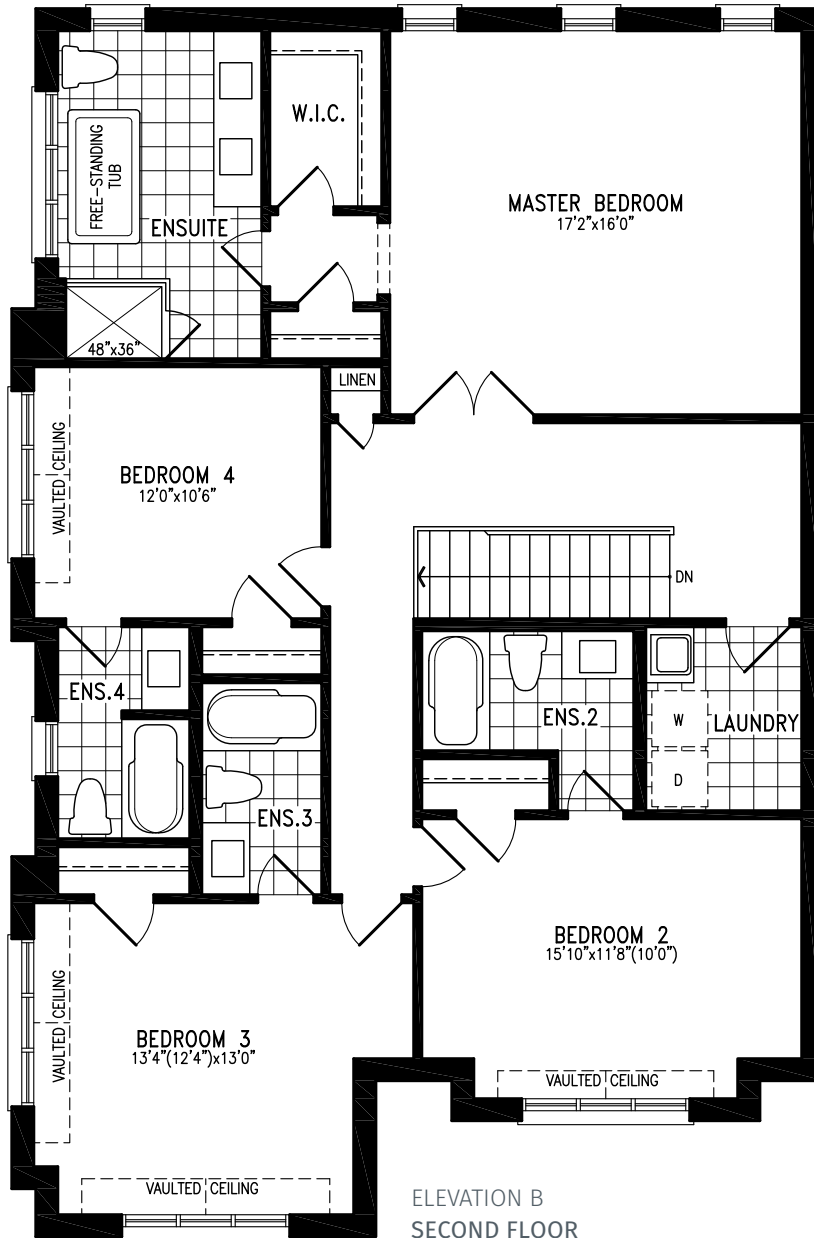
SW38-6 THE LYNDE prices & specifications subject to change without notice. Useable square footage may vary from that stated herein. Artists concept only E.&O.E. © 2021 CountryWide Homes. All rights reserved.



THE LYNDE

Elevation B | 38' Singles

2,876 SQ.FT.



ELEVATION B
SECOND FLOOR



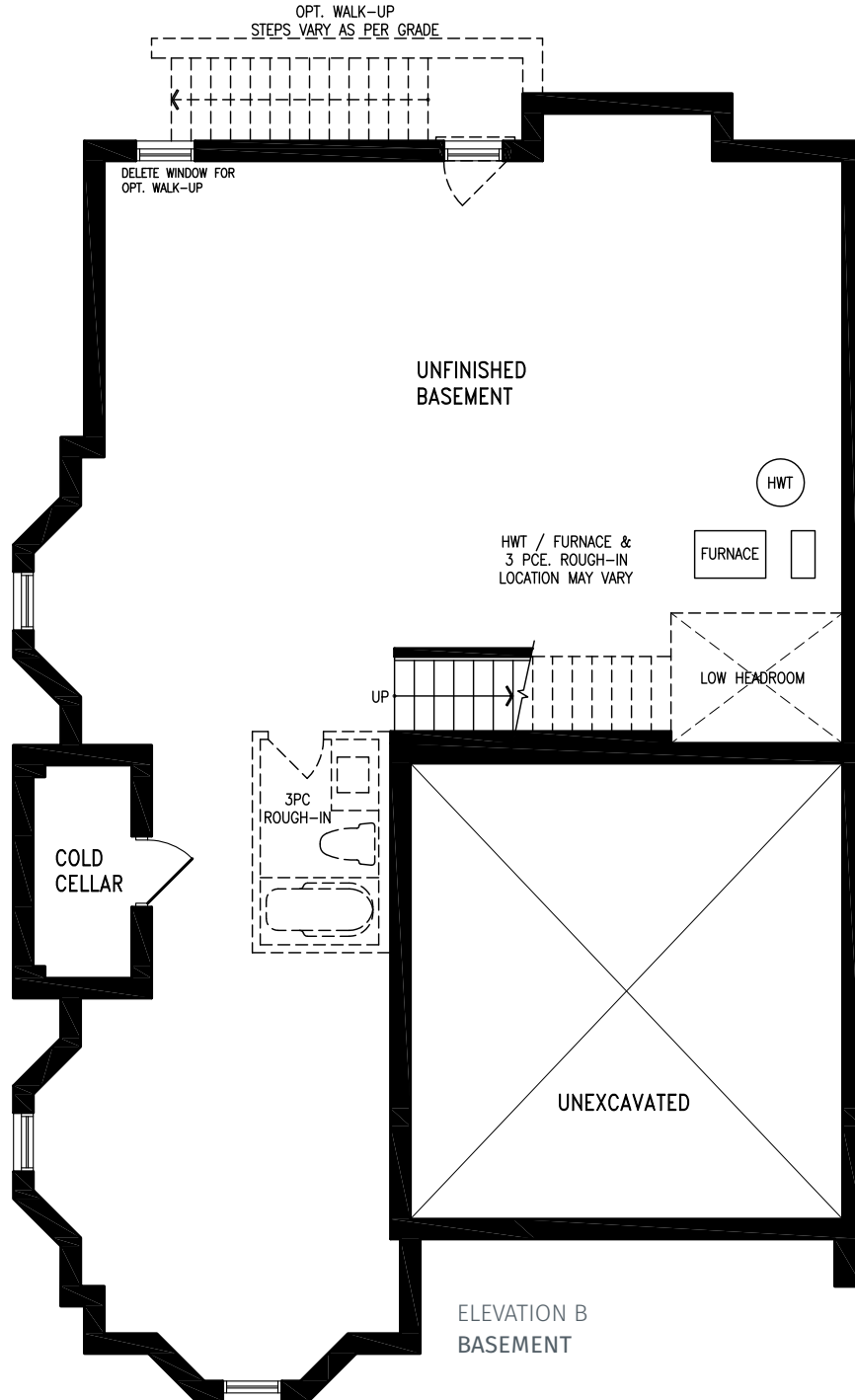
SW38-6 THE LYNDE prices & specifications subject to change without notice. Useable square footage may vary from that stated herein. Artists concept only E.&O.E. © 2021 CountryWide Homes. All rights reserved.



THE LYNDE

Elevation B | 38' Singles

2,876 SQ.FT.



SW38-6 THE LYNDE prices & specifications subject to change without notice. Useable square footage may vary from that stated herein. Artists concept only E.&O.E. © 2021 CountryWide Homes. All rights reserved.



IN RICHMOND HILL

OAKRIDGE

MEADOWS



THE LYNDE

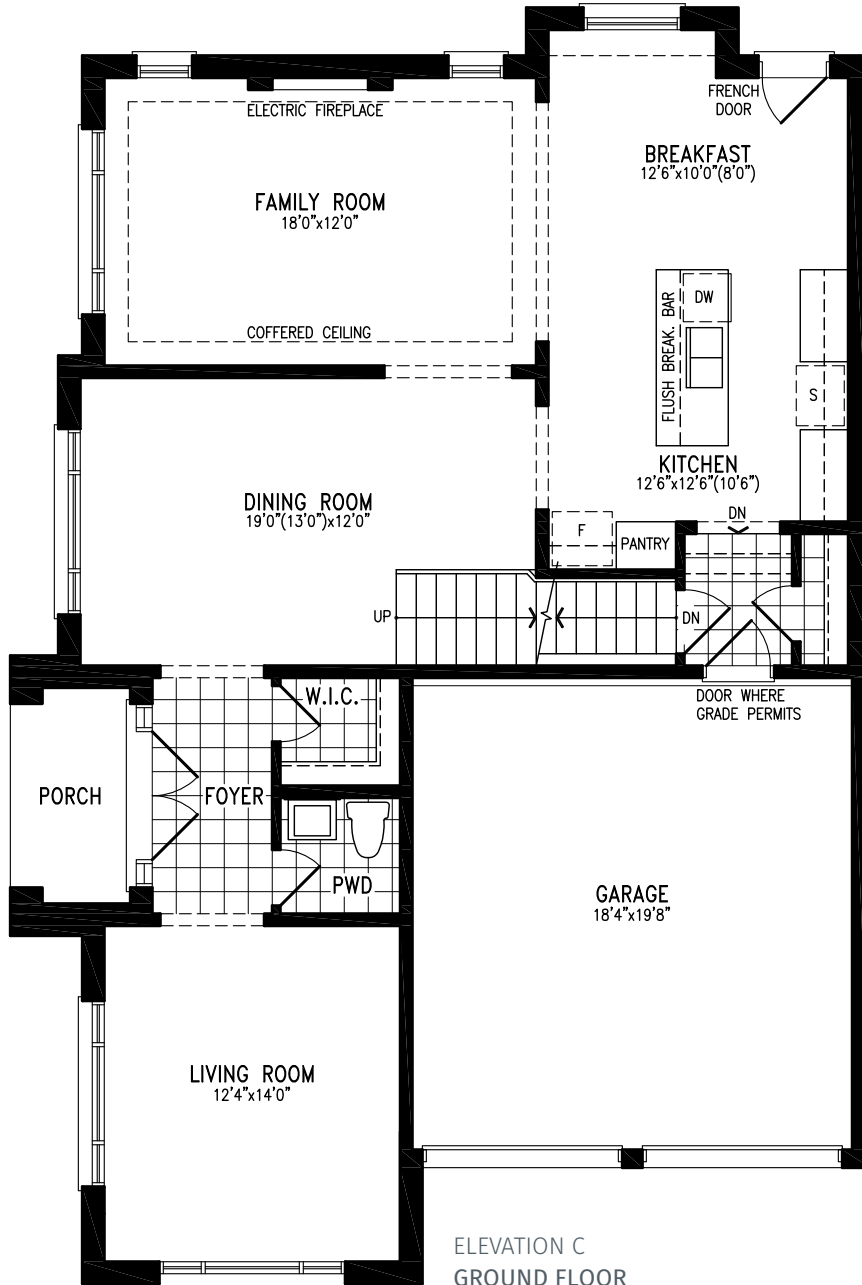
Elevation C | 38' Singles | 2,822 sq ft



THE LYNDE

2,822 SQ.FT.

Elevation C | 38' Singles



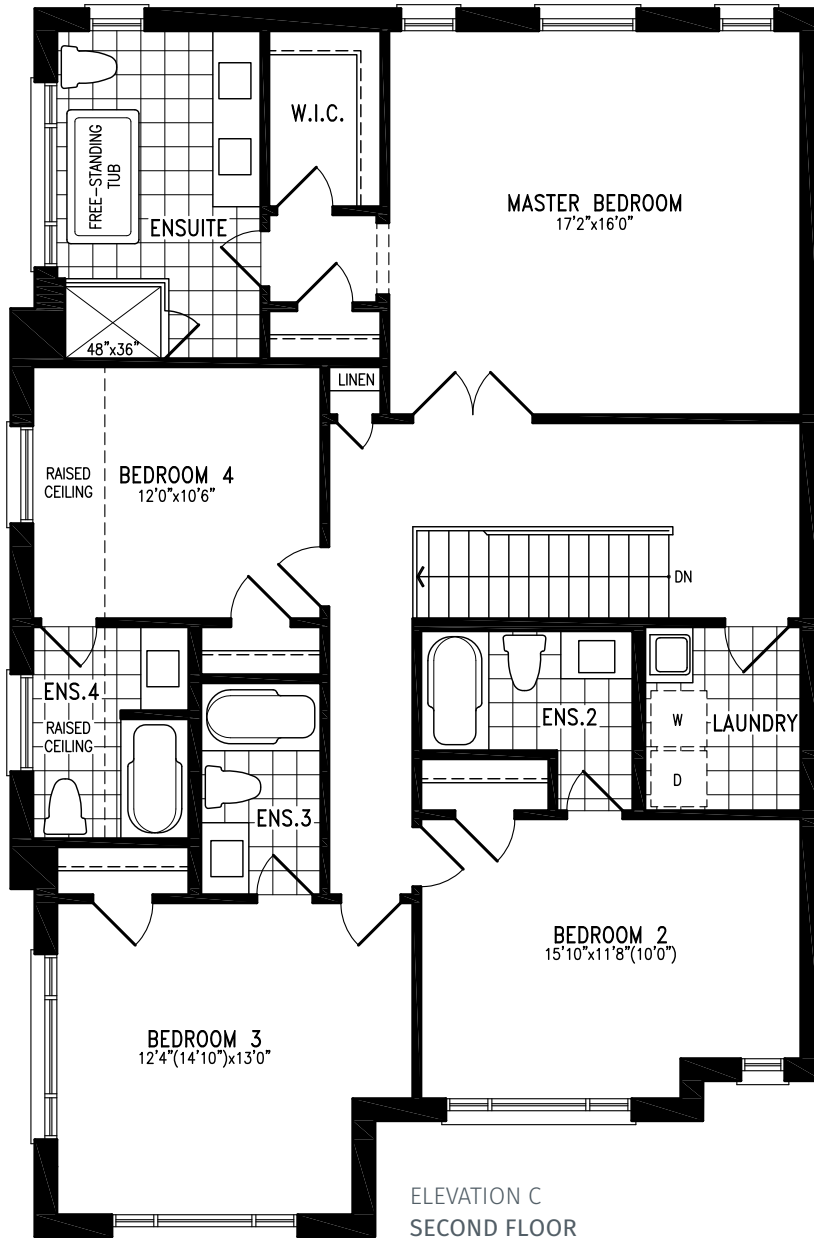
SW38-6 THE LYNDE prices & specifications subject to change without notice. Useable square footage may vary from that stated herein. Artists concept only E.&O.E. © 2021 CountryWide Homes. All rights reserved.



THE LYNDE

Elevation C | 38' Singles

2,822 SQ.FT.



ELEVATION C
SECOND FLOOR



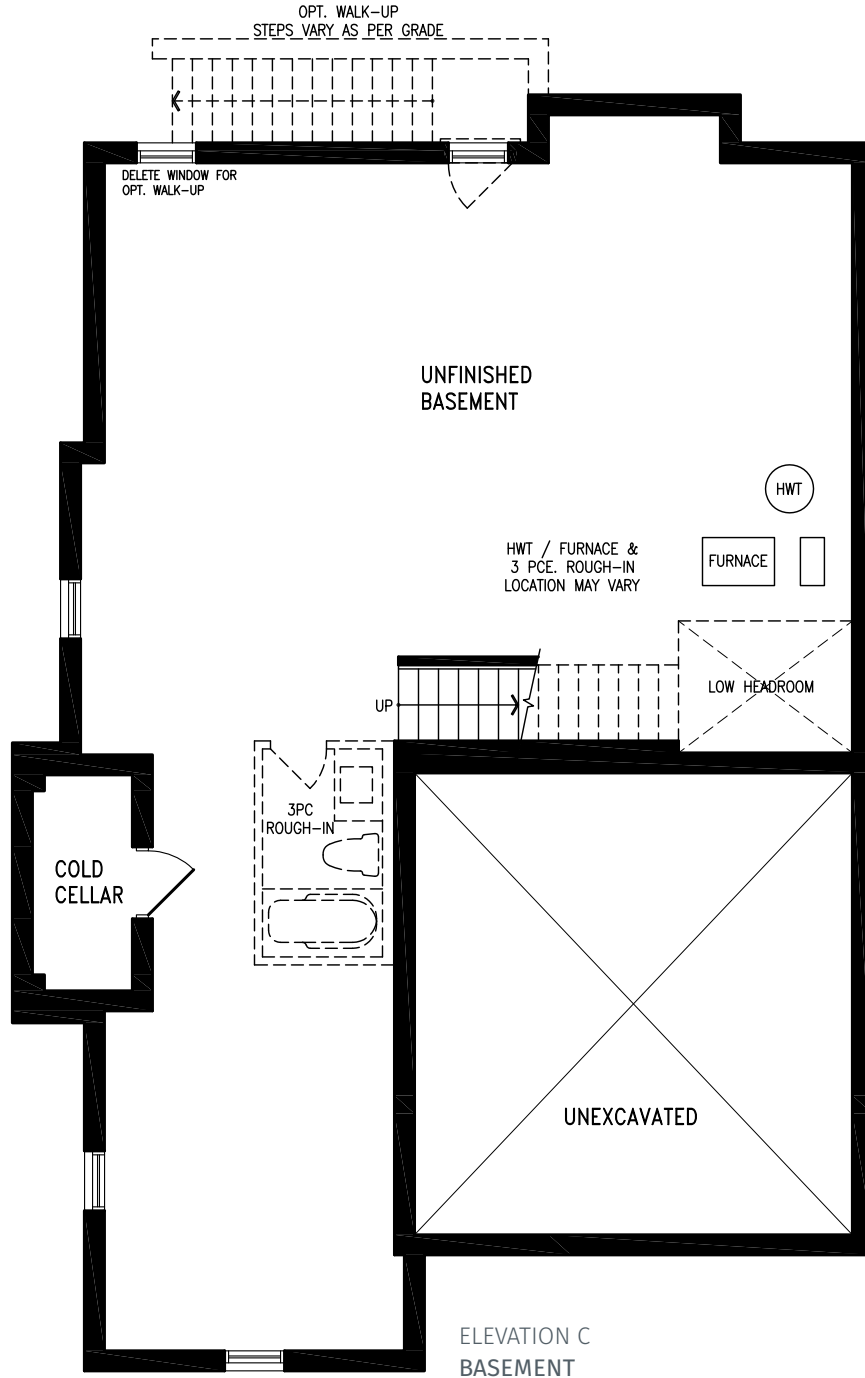
SW38-6 THE LYNDE prices & specifications subject to change without notice. Useable square footage may vary from that stated herein. Artists concept only E.&O.E. © 2021 CountryWide Homes. All rights reserved.



THE LYNDE

Elevation C | 38' Singles

2,822 SQ.FT.



SW38-6 THE LYNDE prices & specifications subject to change without notice. Useable square footage may vary from that stated herein. Artists concept only E.&O.E. © 2021 CountryWide Homes. All rights reserved.



IN RICHMOND HILL

OAKRIDGE

MEADOWS



THE MILLPOND LOFT

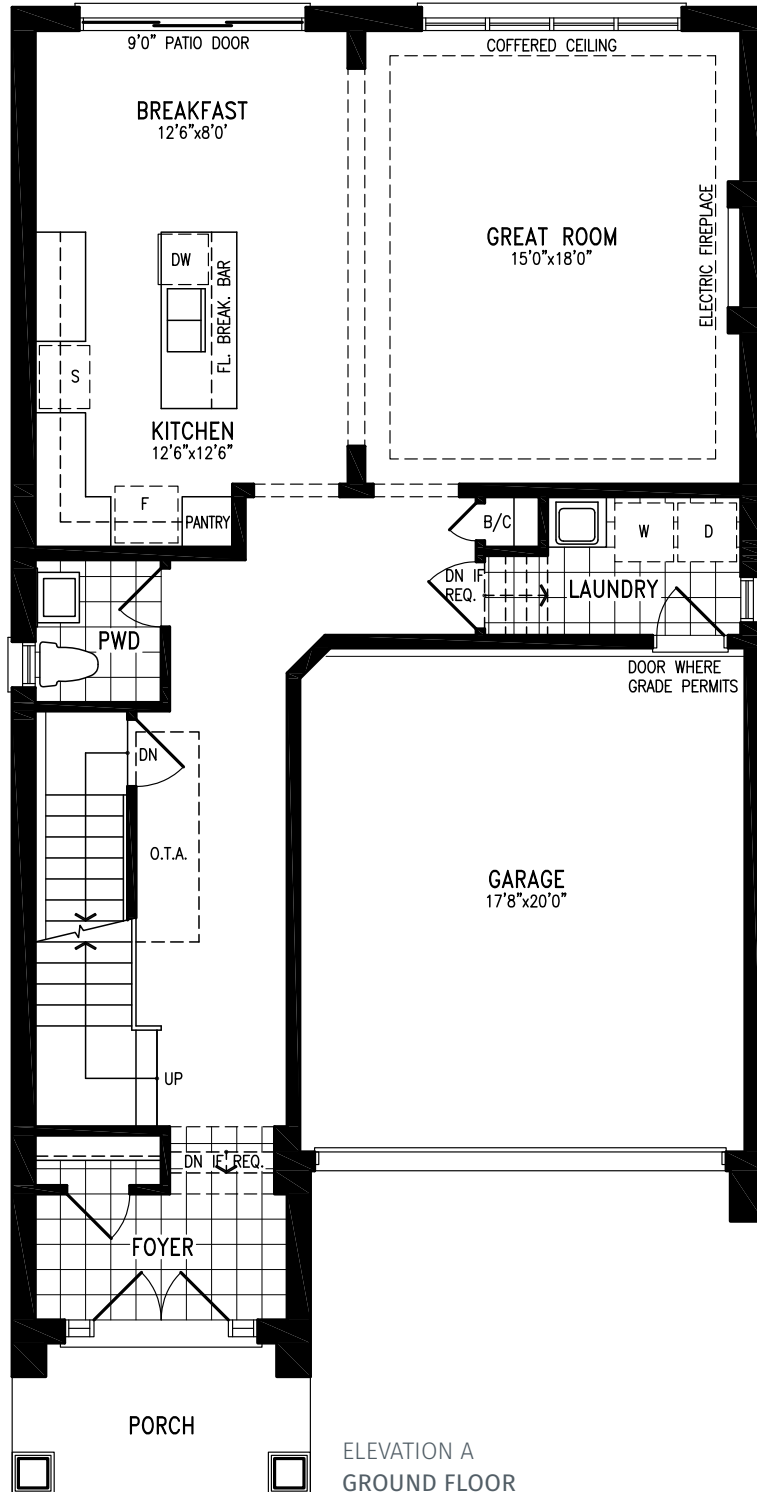
Elevation A | 38' Singles | 3,141 sq ft



THE MILLPOND LOFT

3,141 SQ.FT.

Elevation A | 38' Singles



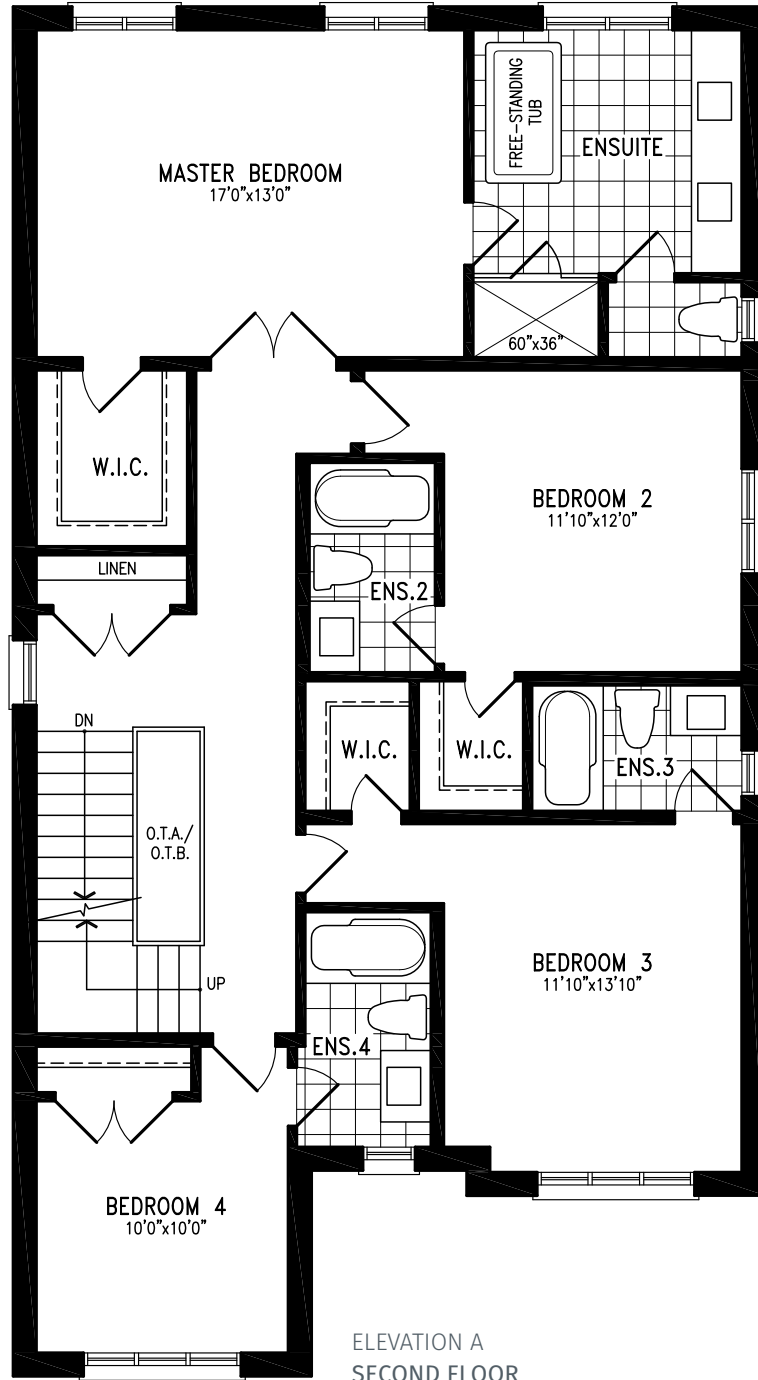
SW38-2L THE MILLPOND LOFT prices & specifications subject to change without notice. Useable square footage may vary from that stated herein. Artists concept only E.&O.E. © 2021 CountryWide Homes. All rights reserved.



THE MILLPOND LOFT

3,141 SQ.FT.

Elevation A | 38' Singles



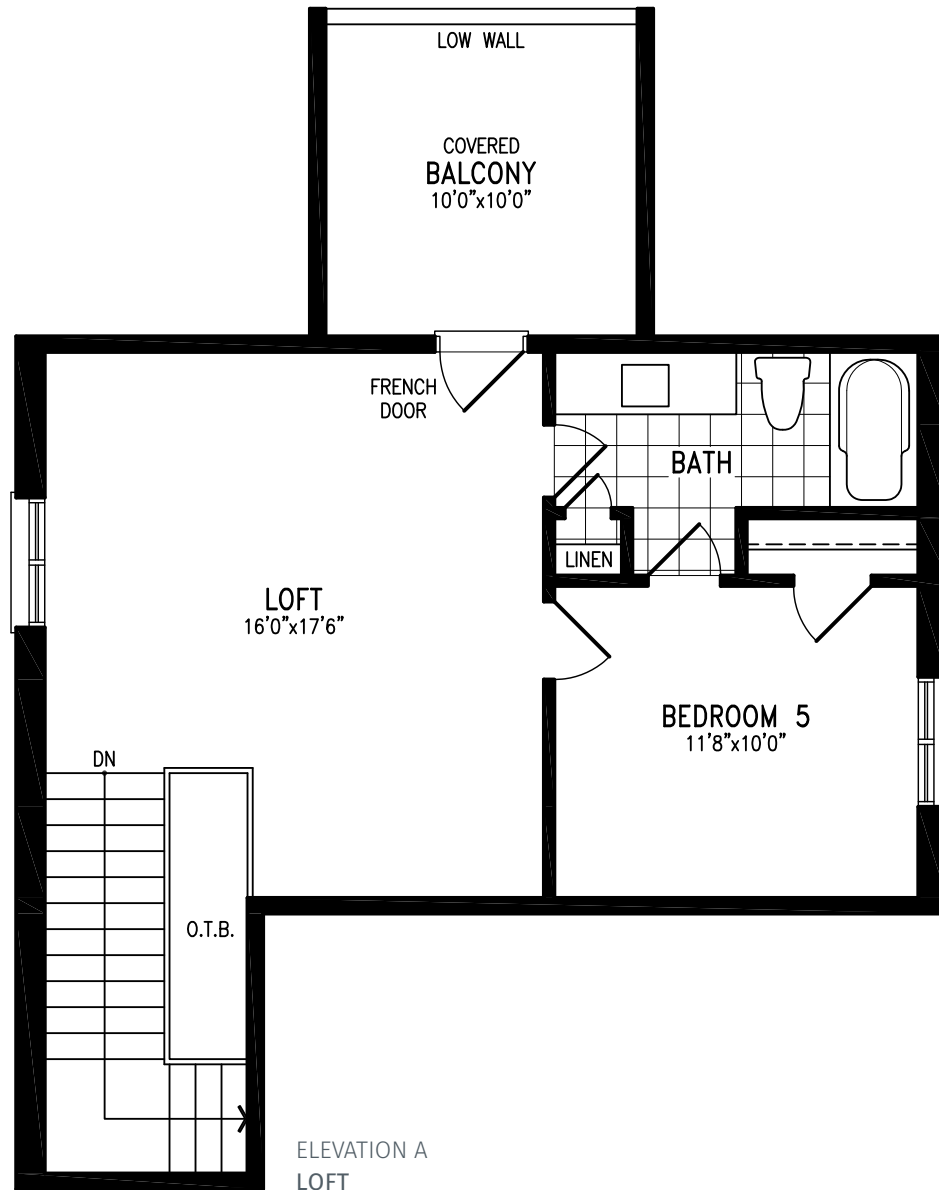
SW38-2L THE MILLPOND LOFT prices & specifications subject to change without notice. Useable square footage may vary from that stated herein. Artists concept only E.&O.E. © 2021 CountryWide Homes. All rights reserved.



THE MILLPOND LOFT

3,141 SQ.FT.

Elevation A | 38' Singles



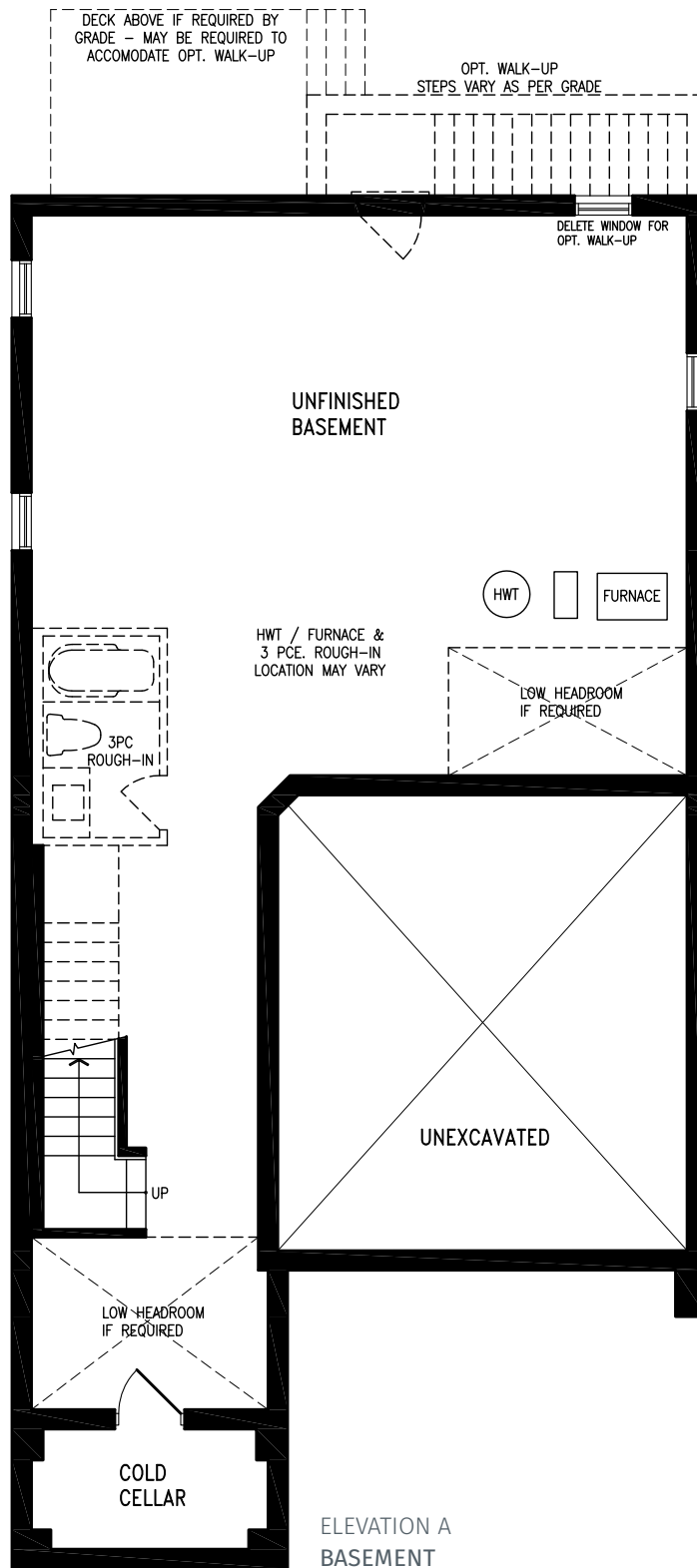
SW38-2L THE MILLPOND LOFT prices & specifications subject to change without notice. Useable square footage may vary from that stated herein. Artists concept only E.&O.E. © 2021 CountryWide Homes. All rights reserved.



THE MILLPOND LOFT

3,141 SQ.FT.

Elevation A | 38' Singles



SW38-2L THE MILLPOND LOFT prices & specifications subject to change without notice. Useable square footage may vary from that stated herein. Artists concept only E.&O.E. © 2021 CountryWide Homes. All rights reserved.



IN RICHMOND HILL

OAKRIDGE

MEADOWS



THE MILLPOND LOFT

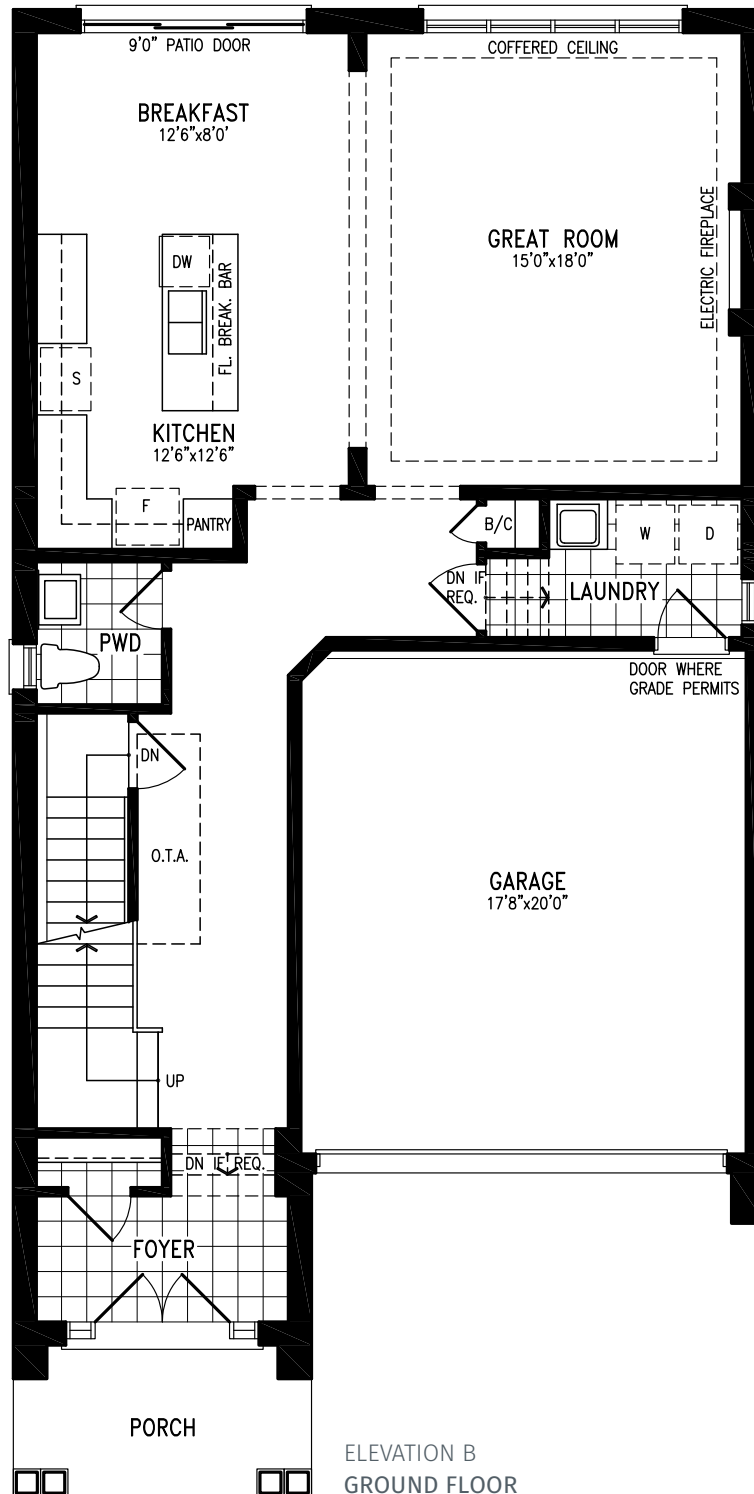
Elevation B | 38' Singles | 3,129 sq ft



THE MILLPOND LOFT

3,129 SQ.FT.

Elevation B | 38' Singles



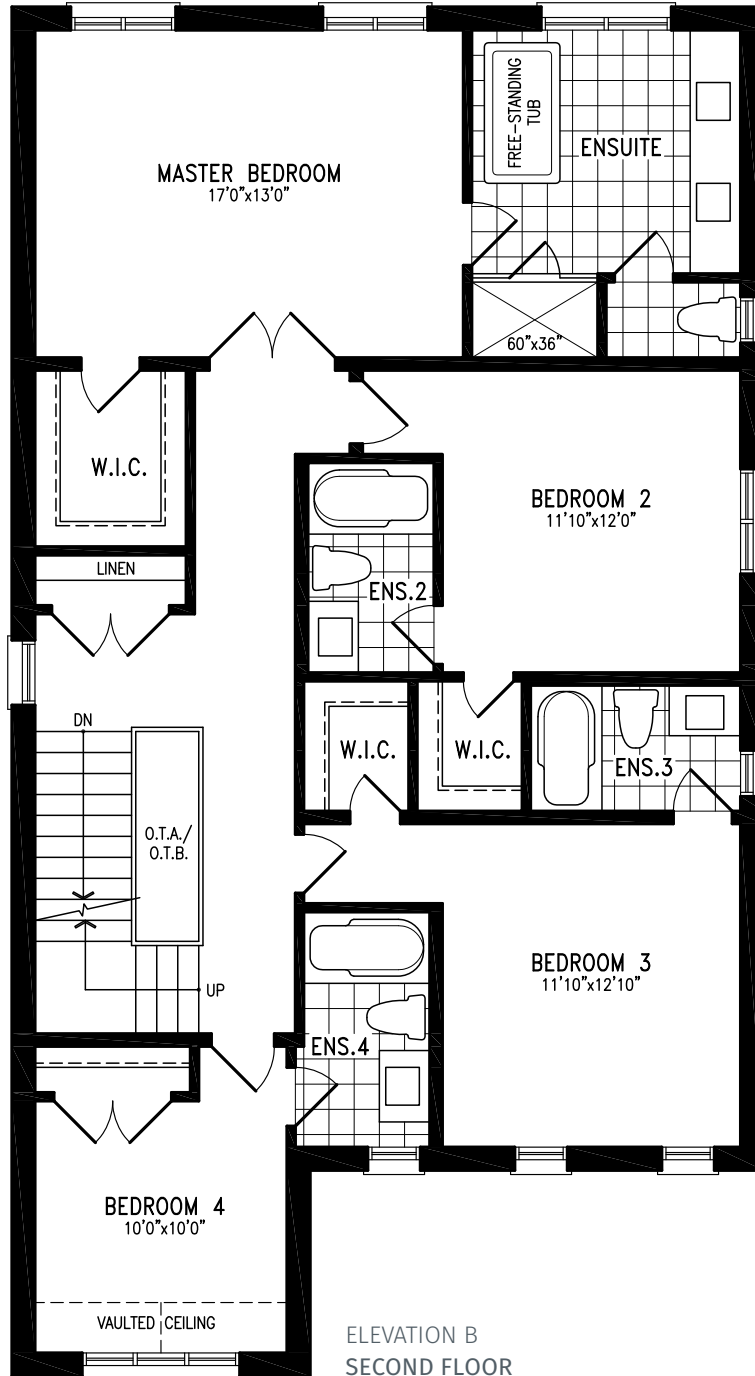
SW38-2L THE MILLPOND LOFT prices & specifications subject to change without notice. Useable square footage may vary from that stated herein. Artists concept only E.&O.E. © 2021 CountryWide Homes. All rights reserved.



THE MILLPOND LOFT

3,129 SQ.FT.

Elevation B | 38' Singles



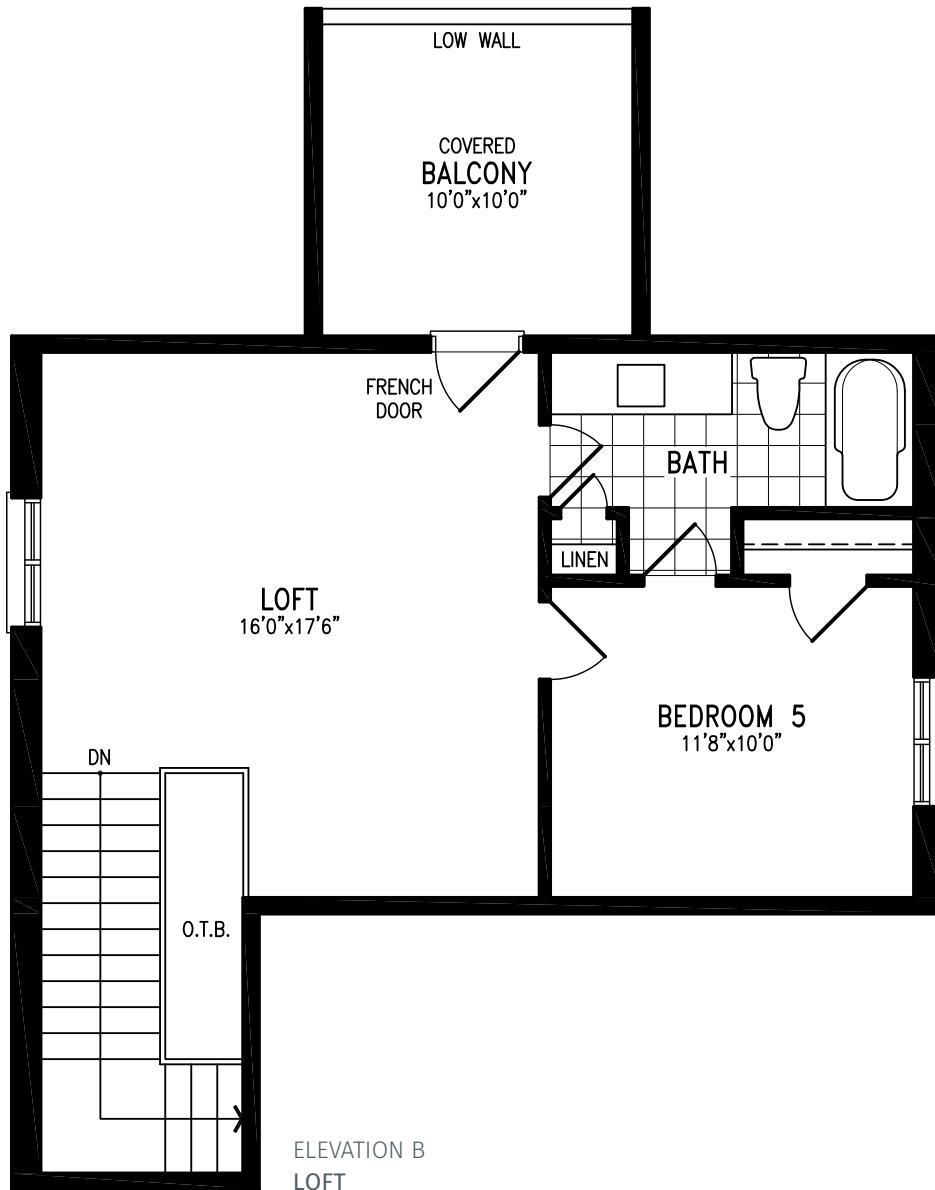
SW38-2L THE MILLPOND LOFT prices & specifications subject to change without notice. Useable square footage may vary from that stated herein. Artists concept only E.&O.E. © 2021 CountryWide Homes. All rights reserved.



THE MILLPOND LOFT

3,129 SQ.FT.

Elevation B | 38' Singles



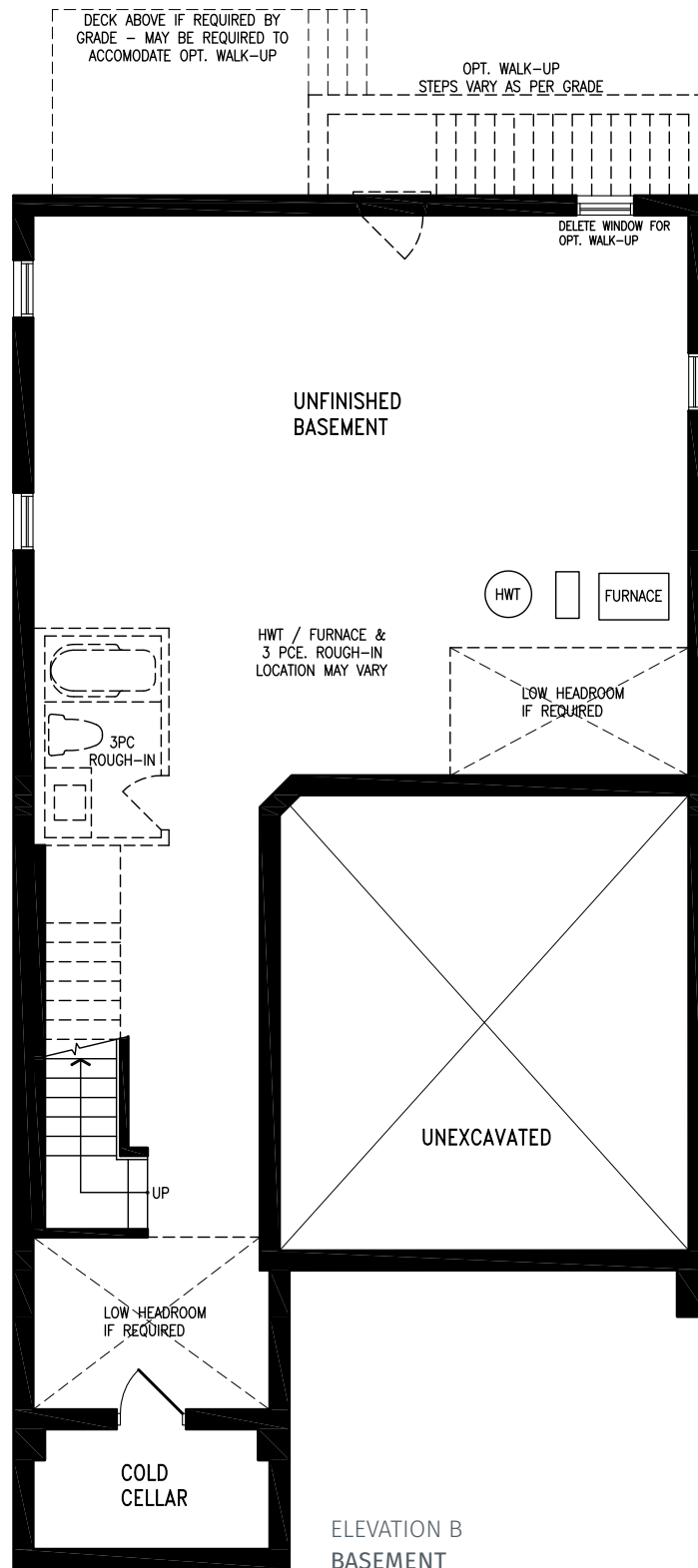
SW38-2L THE MILLPOND LOFT prices & specifications subject to change without notice. Useable square footage may vary from that stated herein. Artists concept only E.&O.E. © 2021 CountryWide Homes. All rights reserved.



THE MILLPOND LOFT

3,129 SQ.FT.

Elevation B | 38' Singles



SW38-2L THE MILLPOND LOFT prices & specifications subject to change without notice. Useable square footage may vary from that stated herein. Artists concept only E.&O.E. © 2021 CountryWide Homes. All rights reserved.



IN RICHMOND HILL

OAKRIDGE

MEADOWS



THE MILLPOND LOFT

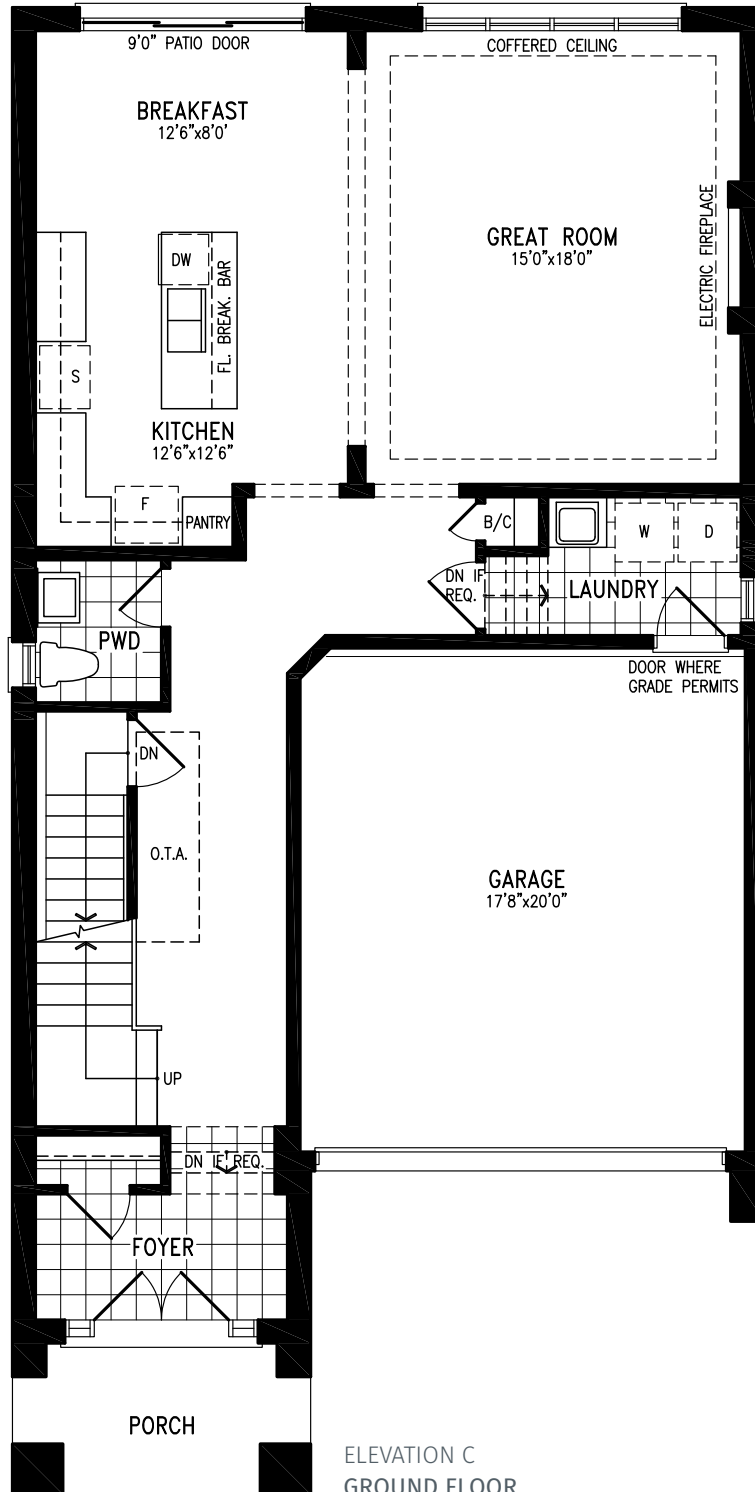
Elevation C | 38' Singles | 3,143 sq ft



THE MILLPOND LOFT

3,143 SQ.FT.

Elevation C | 38' Singles



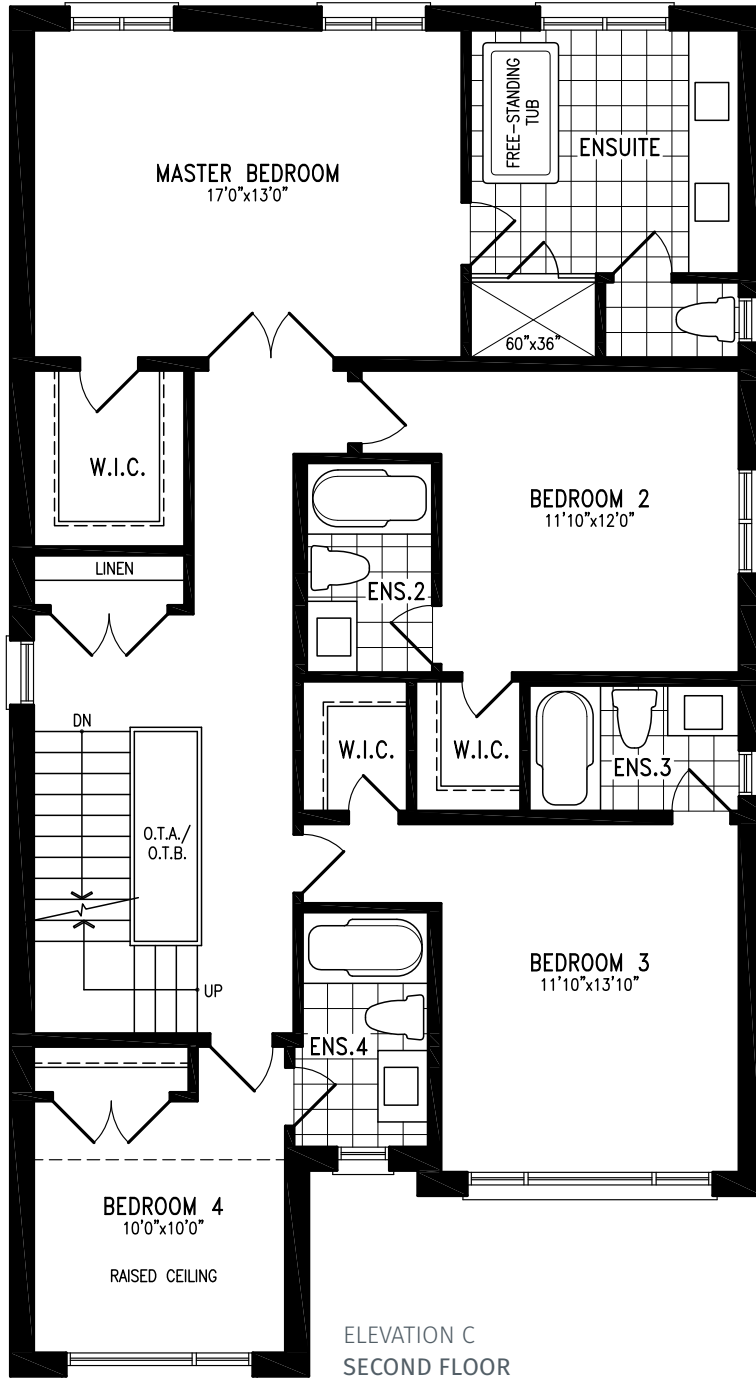
SW38-2L THE MILLPOND LOFT prices & specifications subject to change without notice. Useable square footage may vary from that stated herein. Artists concept only E.&O.E. © 2021 CountryWide Homes. All rights reserved.



THE MILLPOND LOFT

3,143 SQ.FT.

Elevation C | 38' Singles



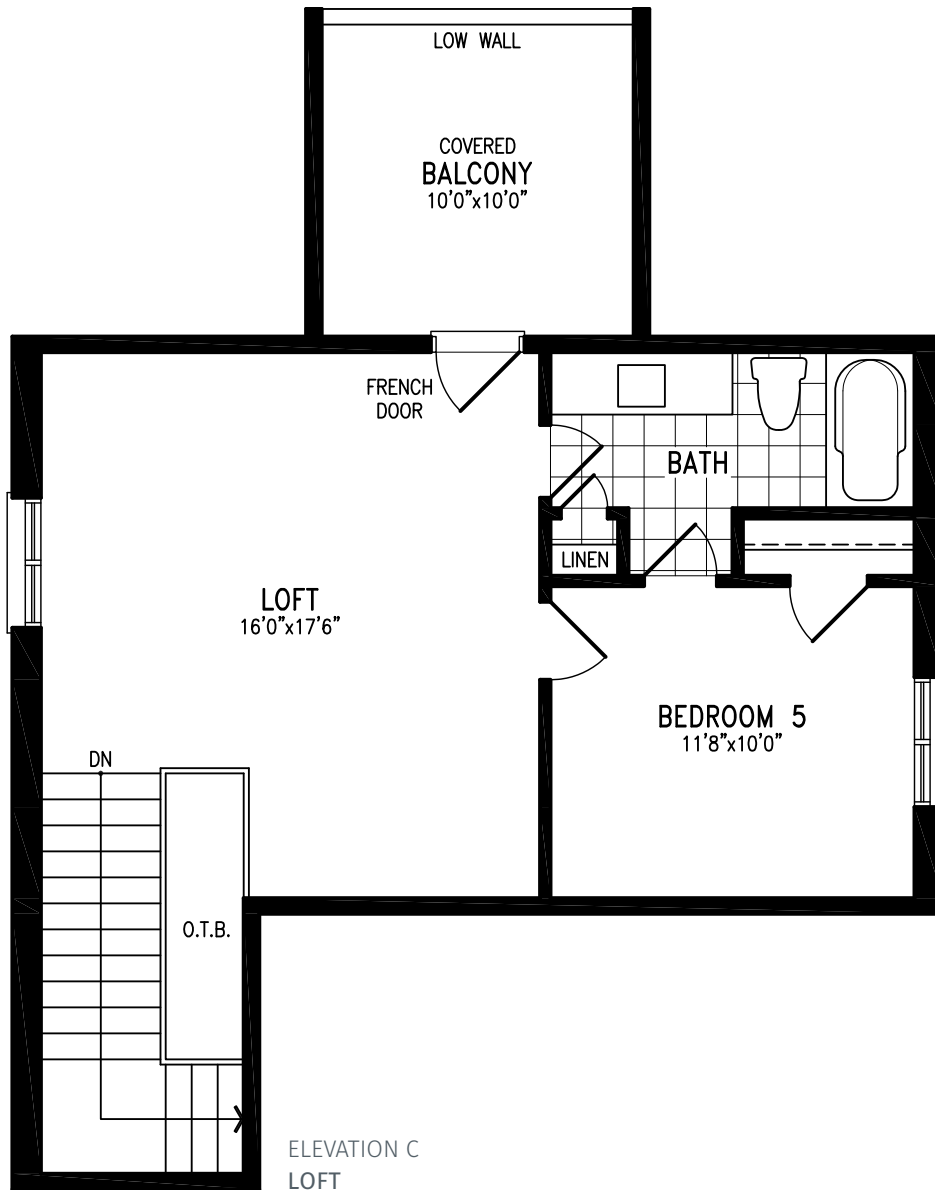
SW38-2L THE MILLPOND LOFT prices & specifications subject to change without notice. Useable square footage may vary from that stated herein. Artists concept only E.&O.E. © 2021 CountryWide Homes. All rights reserved.



THE MILLPOND LOFT

3,143 SQ.FT.

Elevation C | 38' Singles



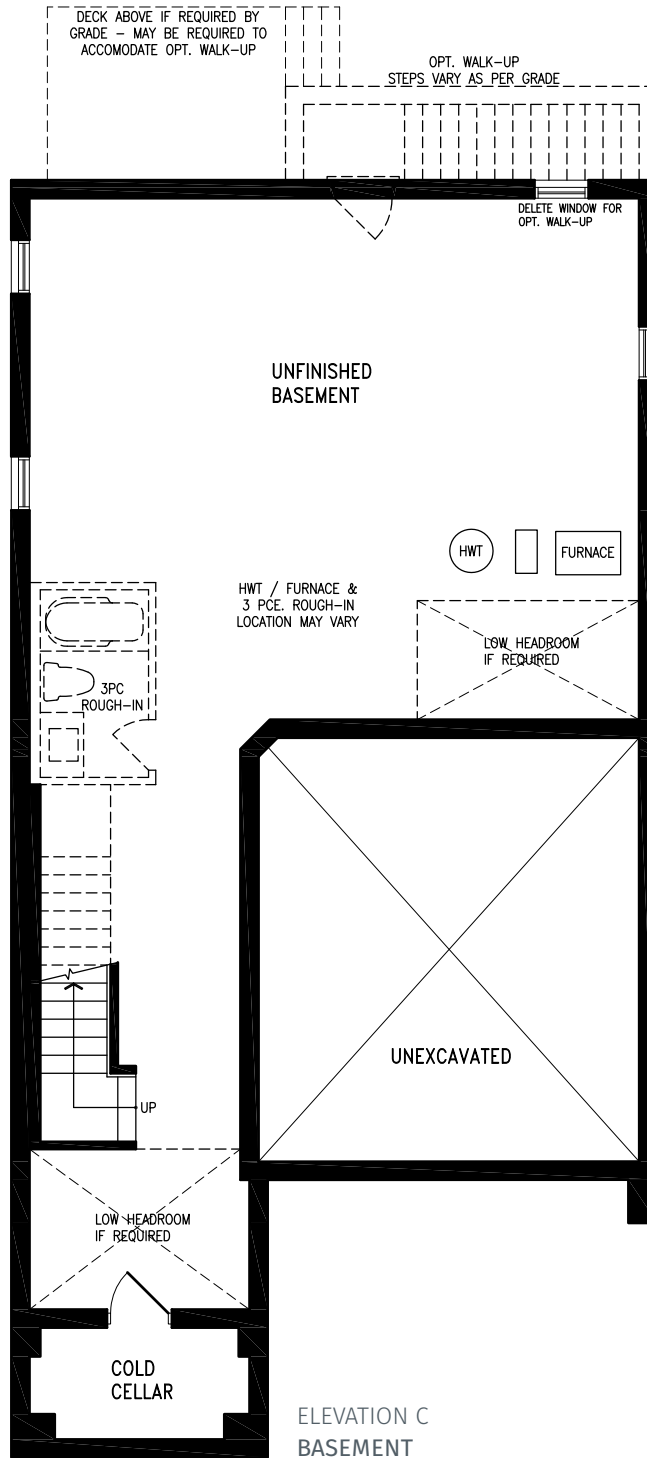
SW38-2L THE MILLPOND LOFT prices & specifications subject to change without notice. Useable square footage may vary from that stated herein. Artists concept only E.&O.E. © 2021 CountryWide Homes. All rights reserved.



THE MILLPOND LOFT

3,143 SQ.FT.

Elevation C | 38' Singles



SW38-2L THE MILLPOND LOFT prices & specifications subject to change without notice. Useable square footage may vary from that stated herein. Artists concept only E.&O.E. © 2021 CountryWide Homes. All rights reserved.



IN RICHMOND HILL

OAKRIDGE

MEADOWS



THE GAGE LOFT

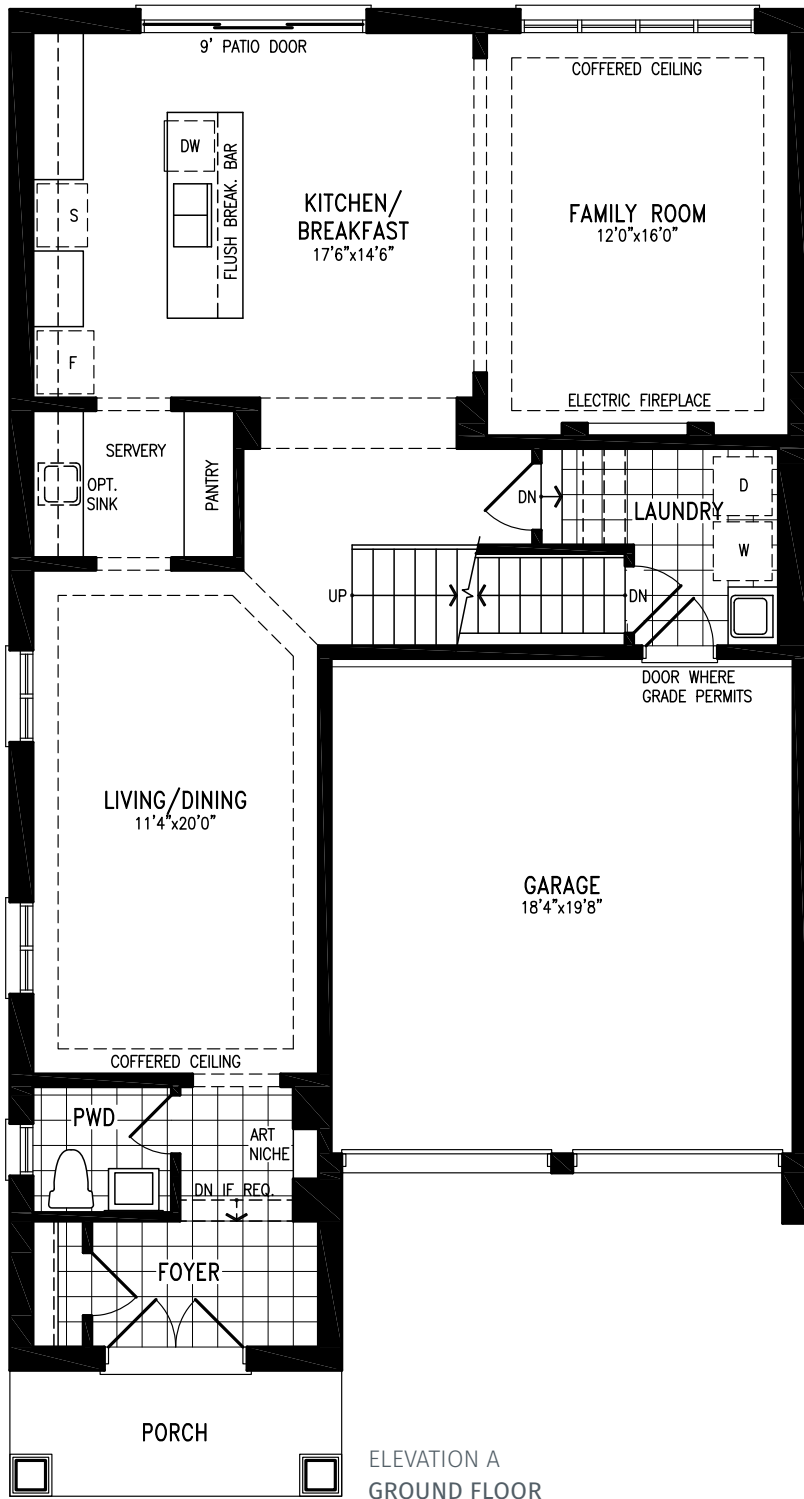
Elevation A | 38' Singles | 3,458 sq ft



THE GAGE LOFT

3,458 SQ.FT.

Elevation A | 38' Singles



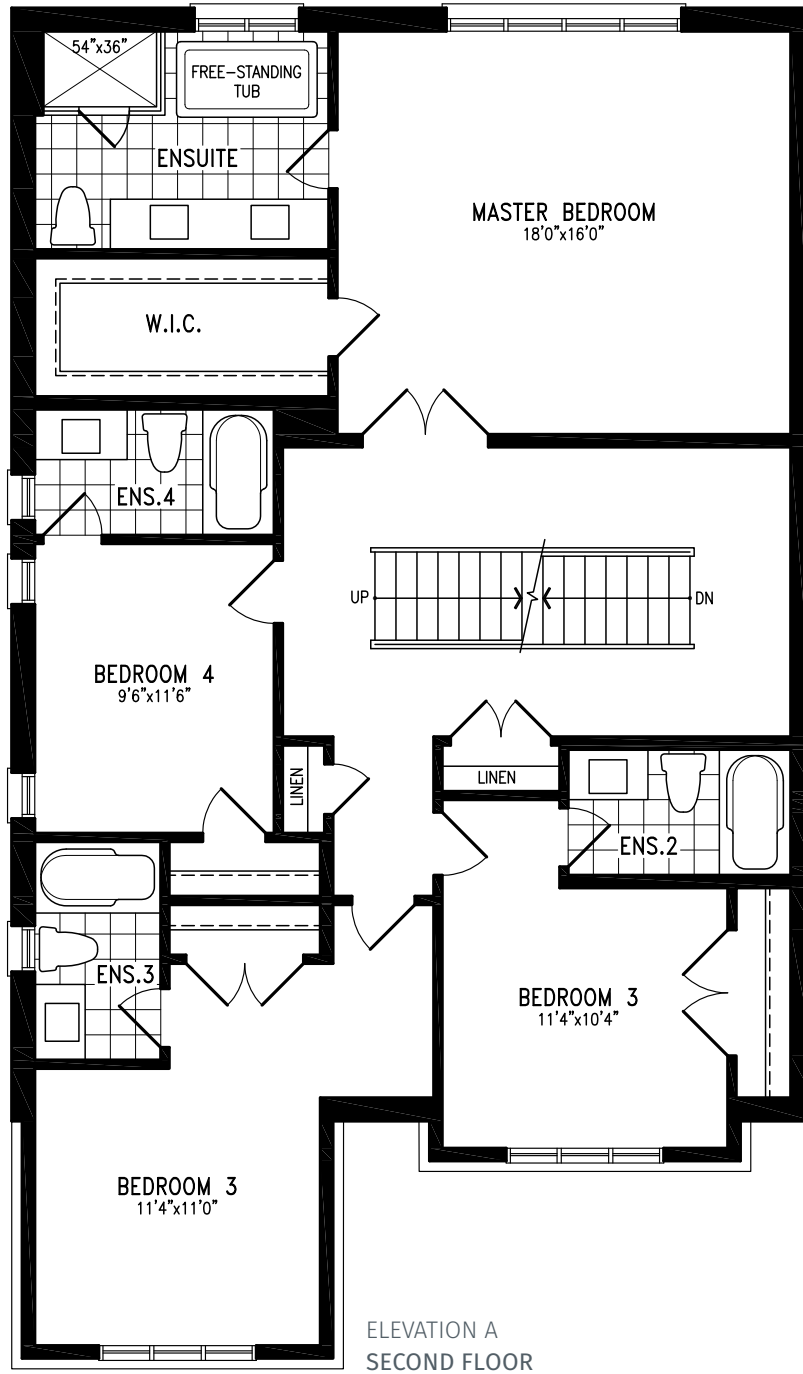
SW38-5L THE GAGE LOFT prices & specifications subject to change without notice. Useable square footage may vary from that stated herein. Artists concept only E.&O.E. © 2021 CountryWide Homes. All rights reserved.



THE GAGE LOFT

3,458 SQ.FT.

Elevation A | 38' Singles



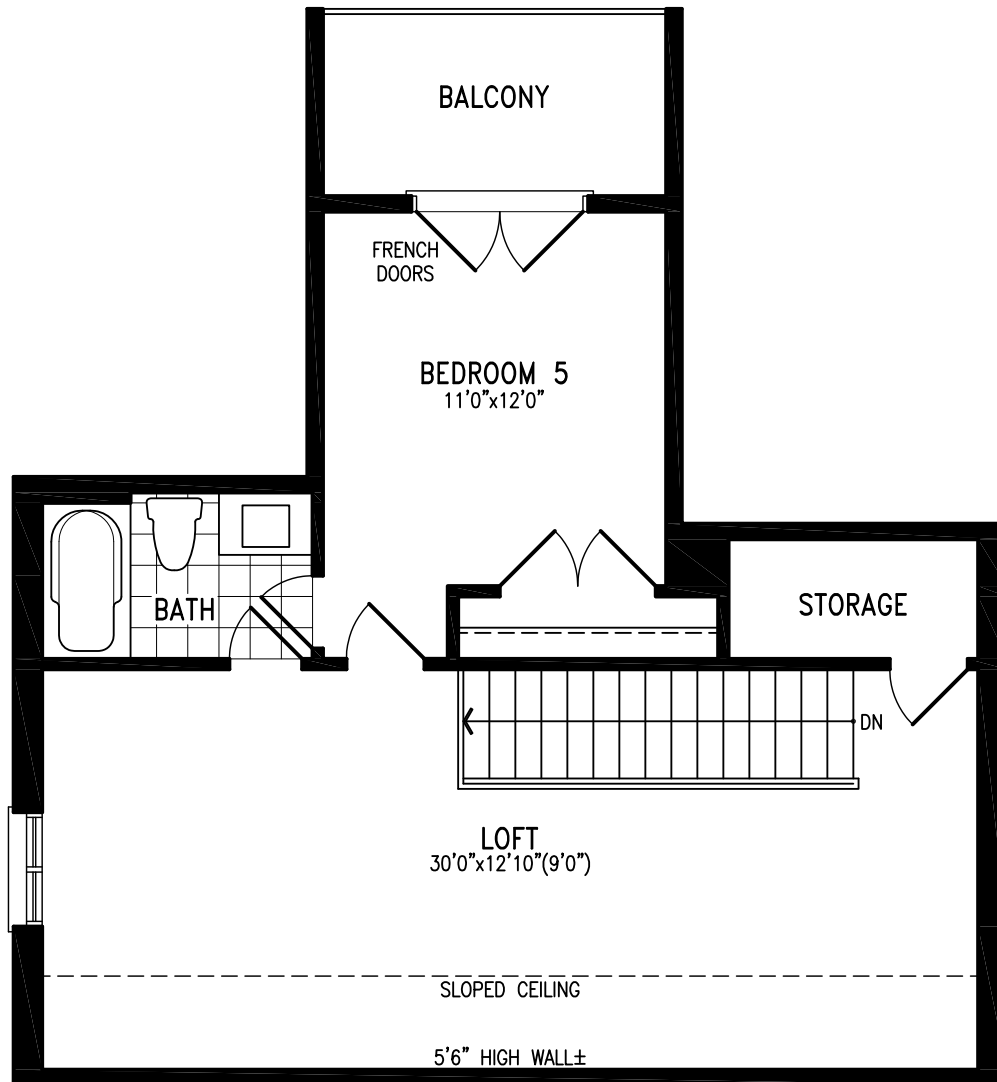
SW38-5L THE GAGE LOFT prices & specifications subject to change without notice. Useable square footage may vary from that stated herein. Artists concept only E.&O.E. © 2021 CountryWide Homes. All rights reserved.



THE GAGE LOFT

3,458 SQ.FT.

Elevation A | 38' Singles



ELEVATION A
LOFT



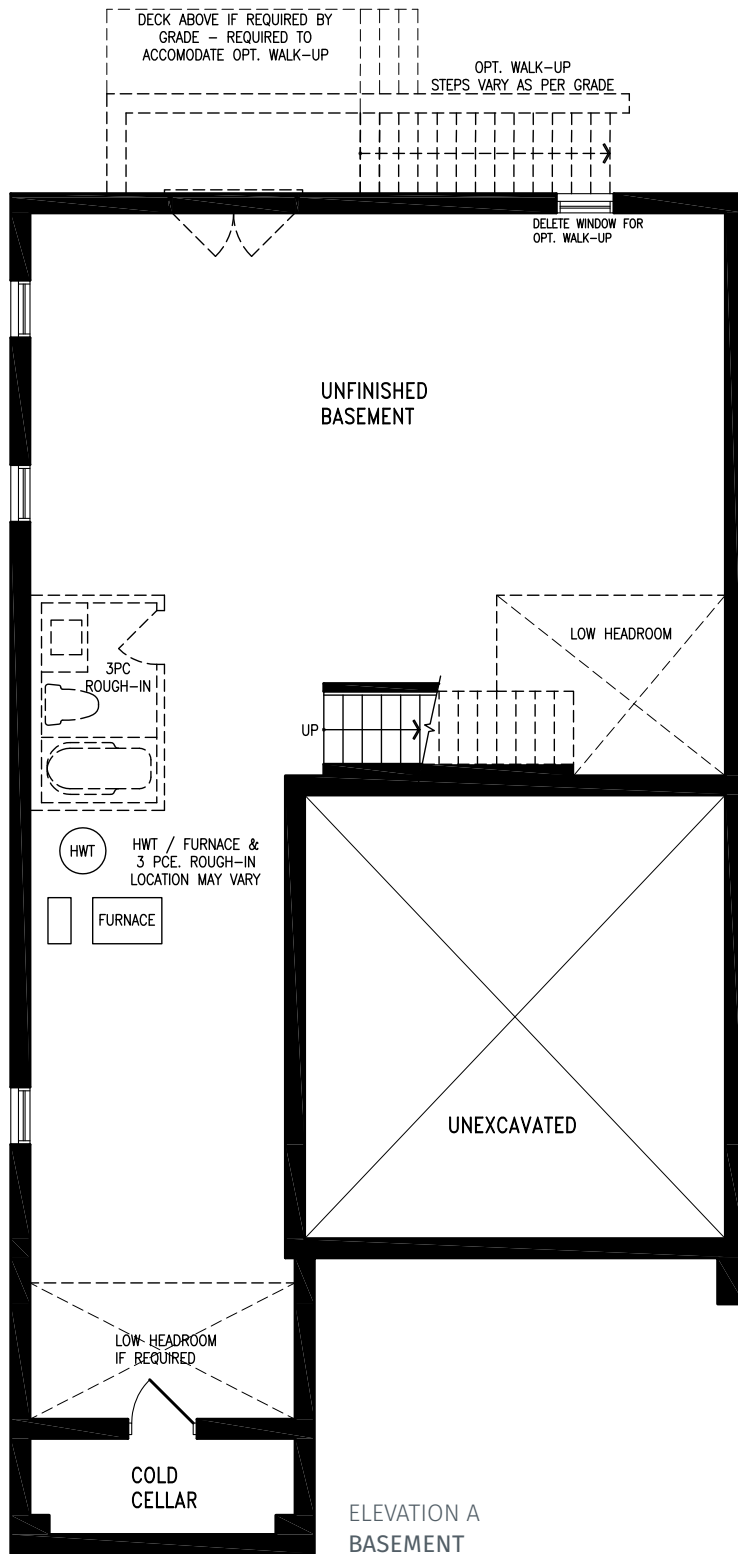
SW38-5L THE GAGE LOFT prices & specifications subject to change without notice. Useable square footage may vary from that stated herein. Artists concept only E.&O.E. © 2021 CountryWide Homes. All rights reserved.



THE GAGE LOFT

3,458 SQ.FT.

Elevation A | 38' Singles



SW38-5L THE GAGE LOFT prices & specifications subject to change without notice. Useable square footage may vary from that stated herein. Artists concept only E.&O.E. © 2021 CountryWide Homes. All rights reserved.



IN RICHMOND HILL

OAKRIDGE

MEADOWS



THE GAGE LOFT

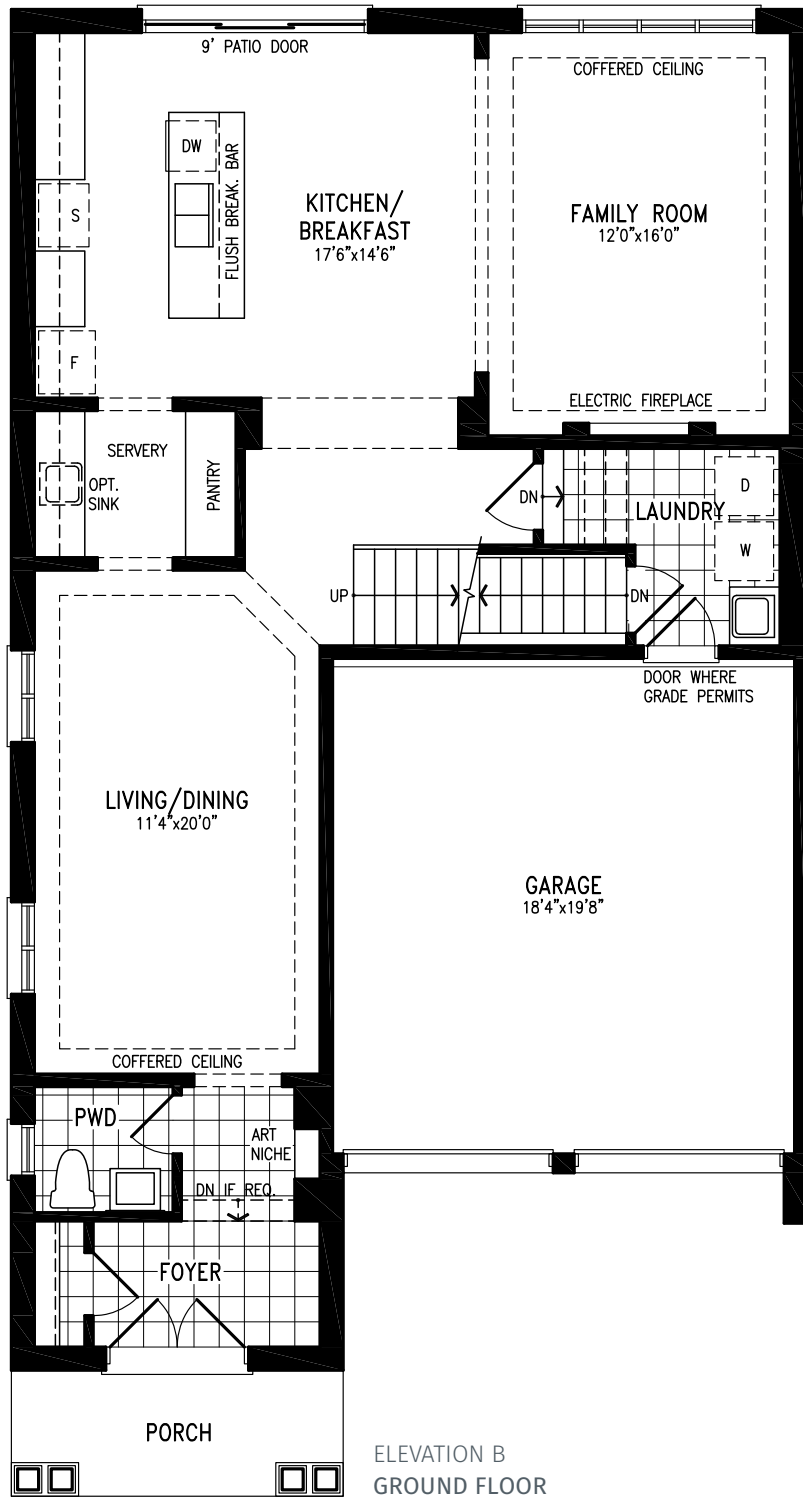
Elevation B | 38' Singles | 3,458 sq ft



THE GAGE LOFT

3,458 SQ.FT.

Elevation B | 38' Singles



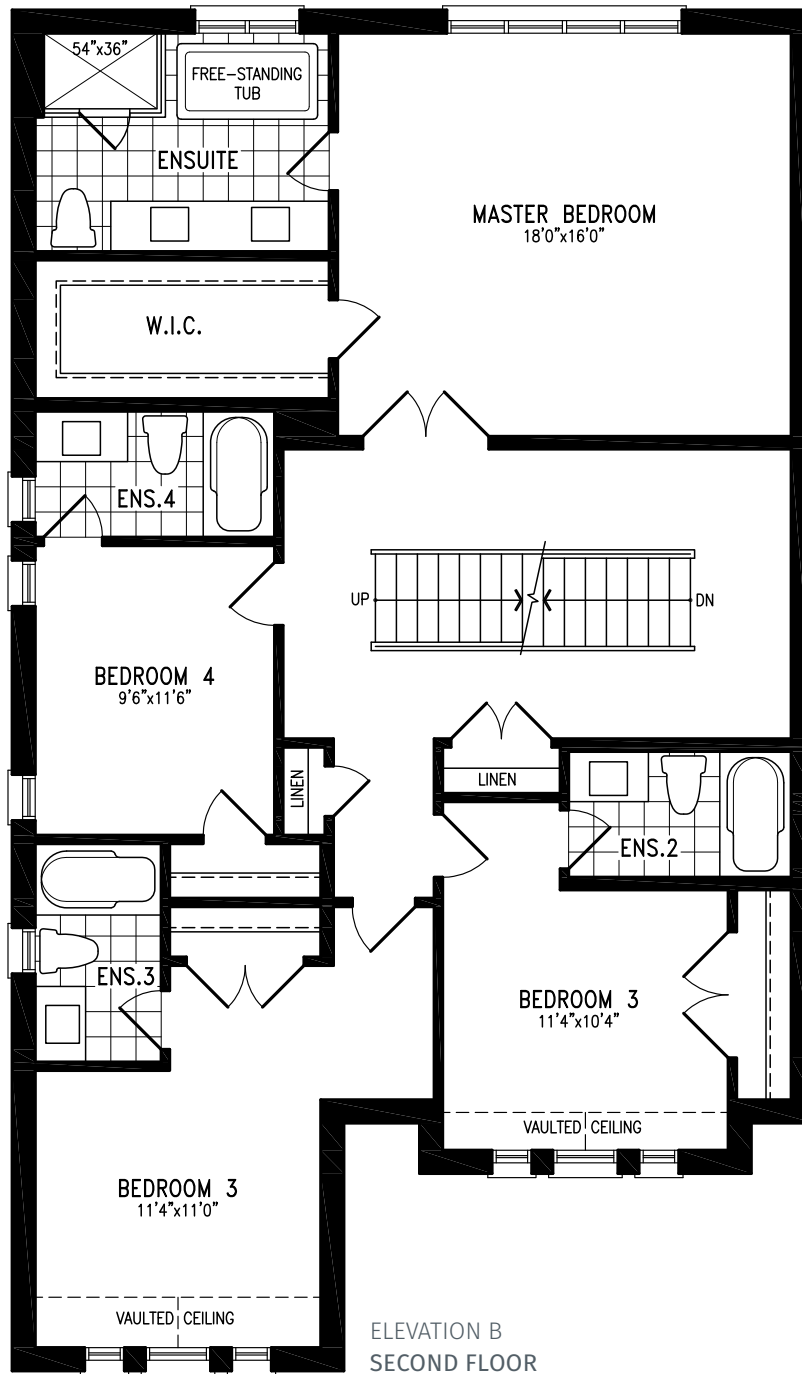
SW38-5L THE GAGE LOFT prices & specifications subject to change without notice. Useable square footage may vary from that stated herein. Artists concept only E.&O.E. © 2021 CountryWide Homes. All rights reserved.



THE GAGE LOFT

3,458 SQ.FT.

Elevation B | 38' Singles



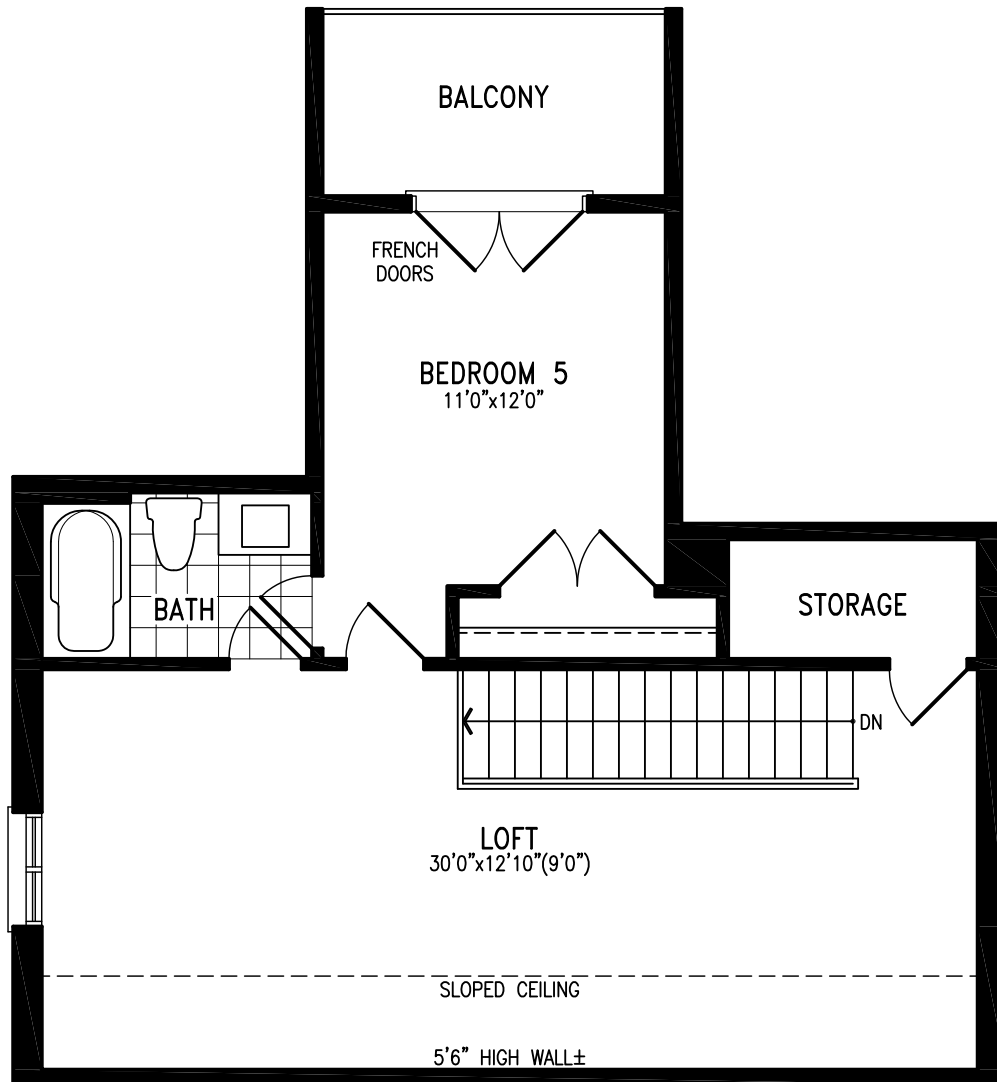
SW38-5L THE GAGE LOFT prices & specifications subject to change without notice. Useable square footage may vary from that stated herein. Artists concept only E.&O.E. © 2021 CountryWide Homes. All rights reserved.



THE GAGE LOFT

3,458 SQ.FT.

Elevation B | 38' Singles



ELEVATION B
LOFT



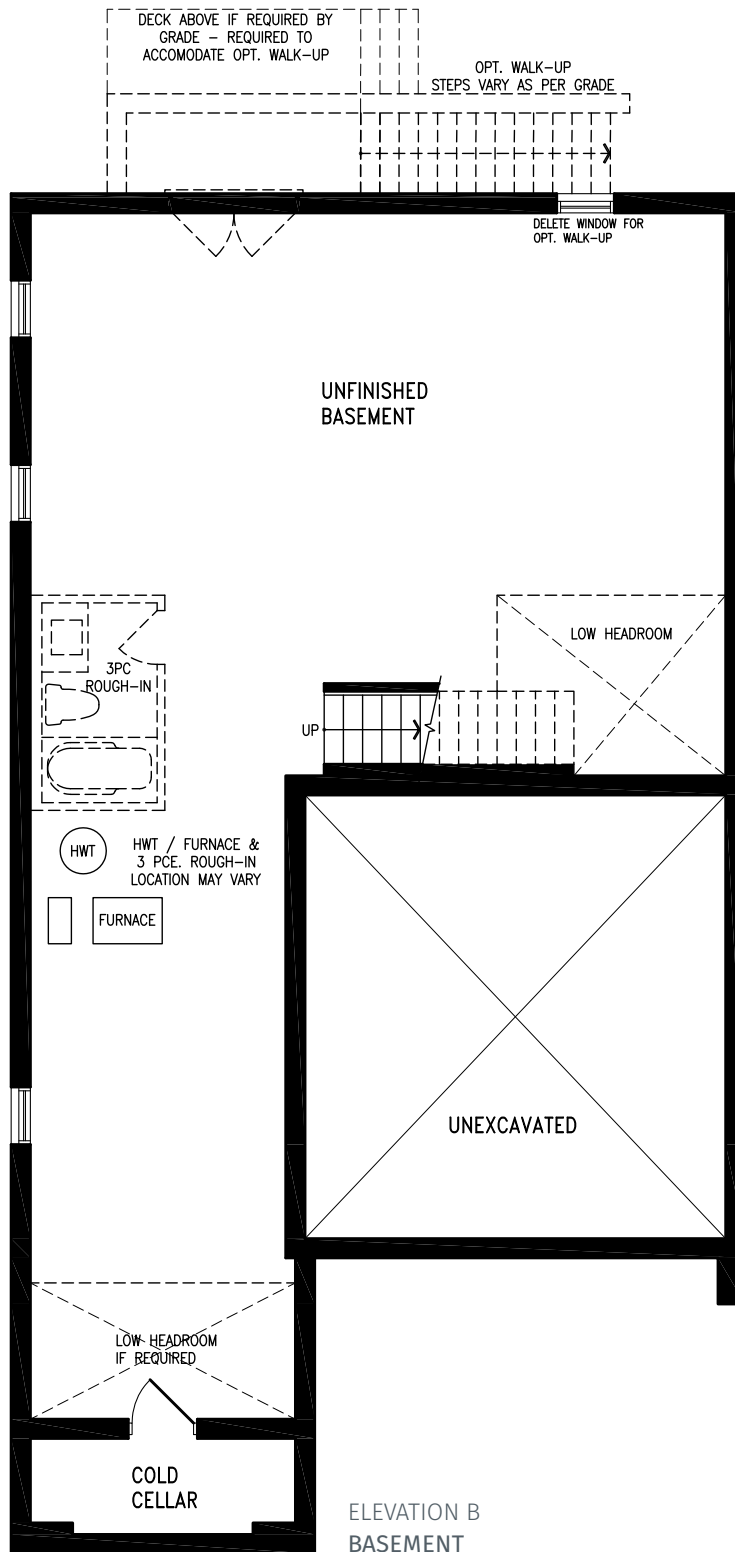
SW38-5L THE GAGE LOFT prices & specifications subject to change without notice. Useable square footage may vary from that stated herein. Artists concept only E.&O.E. © 2021 CountryWide Homes. All rights reserved.



THE GAGE LOFT

3,458 SQ.FT.

Elevation B | 38' Singles



SW38-5L THE GAGE LOFT prices & specifications subject to change without notice. Useable square footage may vary from that stated herein. Artists concept only E.&O.E. © 2021 CountryWide Homes. All rights reserved.



IN RICHMOND HILL

OAKRIDGE

MEADOWS



THE GAGE LOFT

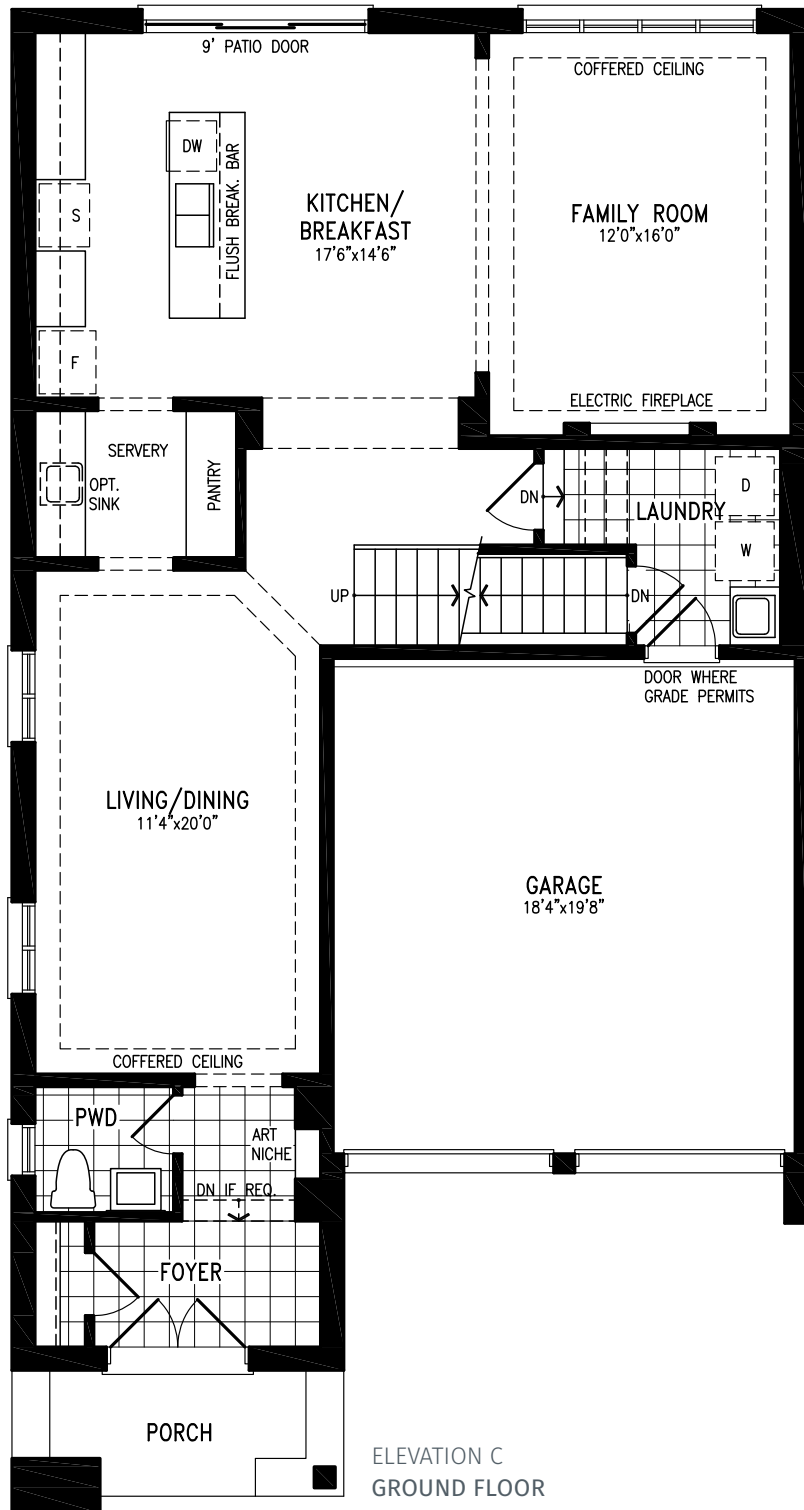
Elevation C | 38' Singles | 3,458 sq ft



THE GAGE LOFT

3,458 SQ.FT.

Elevation C | 38' Singles



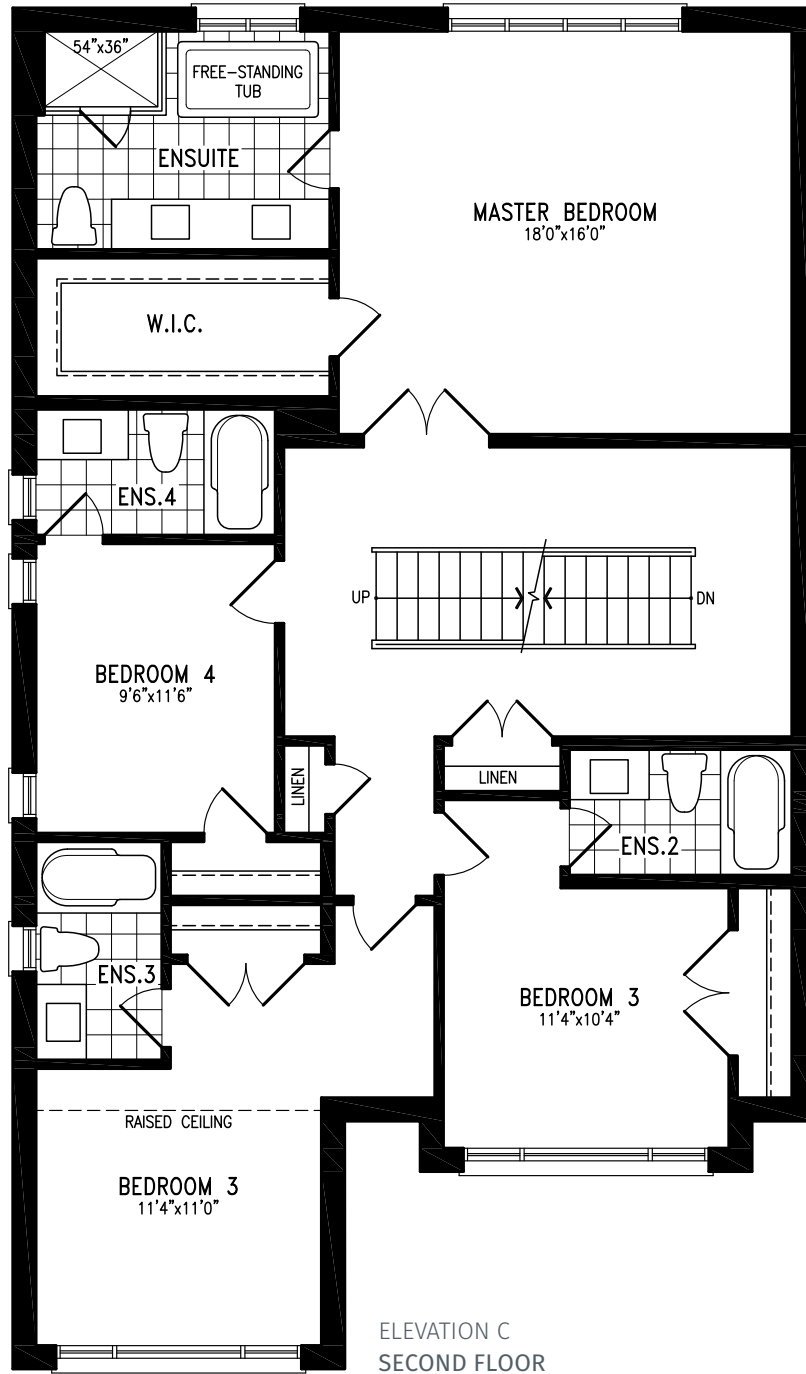
SW38-5L THE GAGE LOFT prices & specifications subject to change without notice. Useable square footage may vary from that stated herein. Artists concept only E.&O.E. © 2021 CountryWide Homes. All rights reserved.



THE GAGE LOFT

3,458 SQ.FT.

Elevation C | 38' Singles



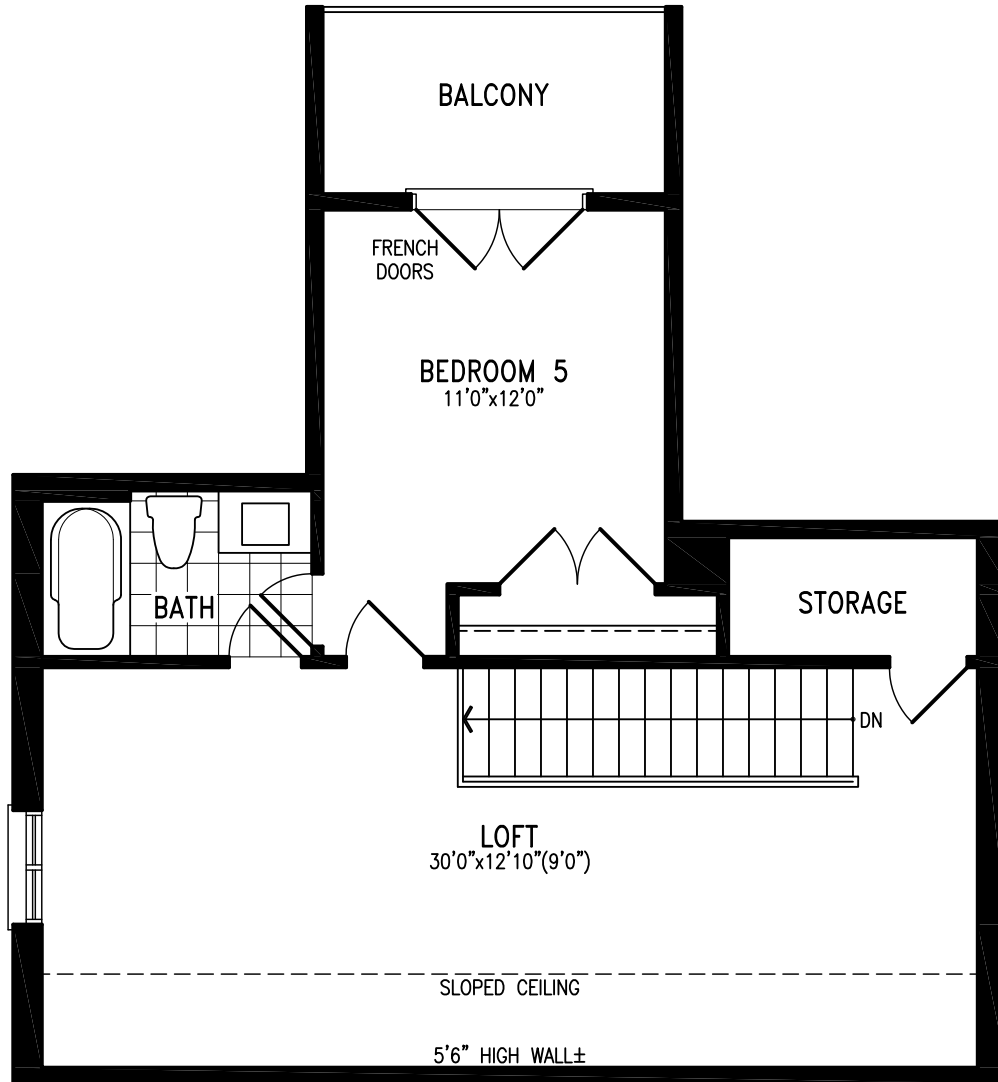
SW38-5L THE GAGE LOFT prices & specifications subject to change without notice. Useable square footage may vary from that stated herein. Artists concept only E.&O.E. © 2021 CountryWide Homes. All rights reserved.



THE GAGE LOFT

3,458 SQ.FT.

Elevation C | 38' Singles



ELEVATION C
LOFT



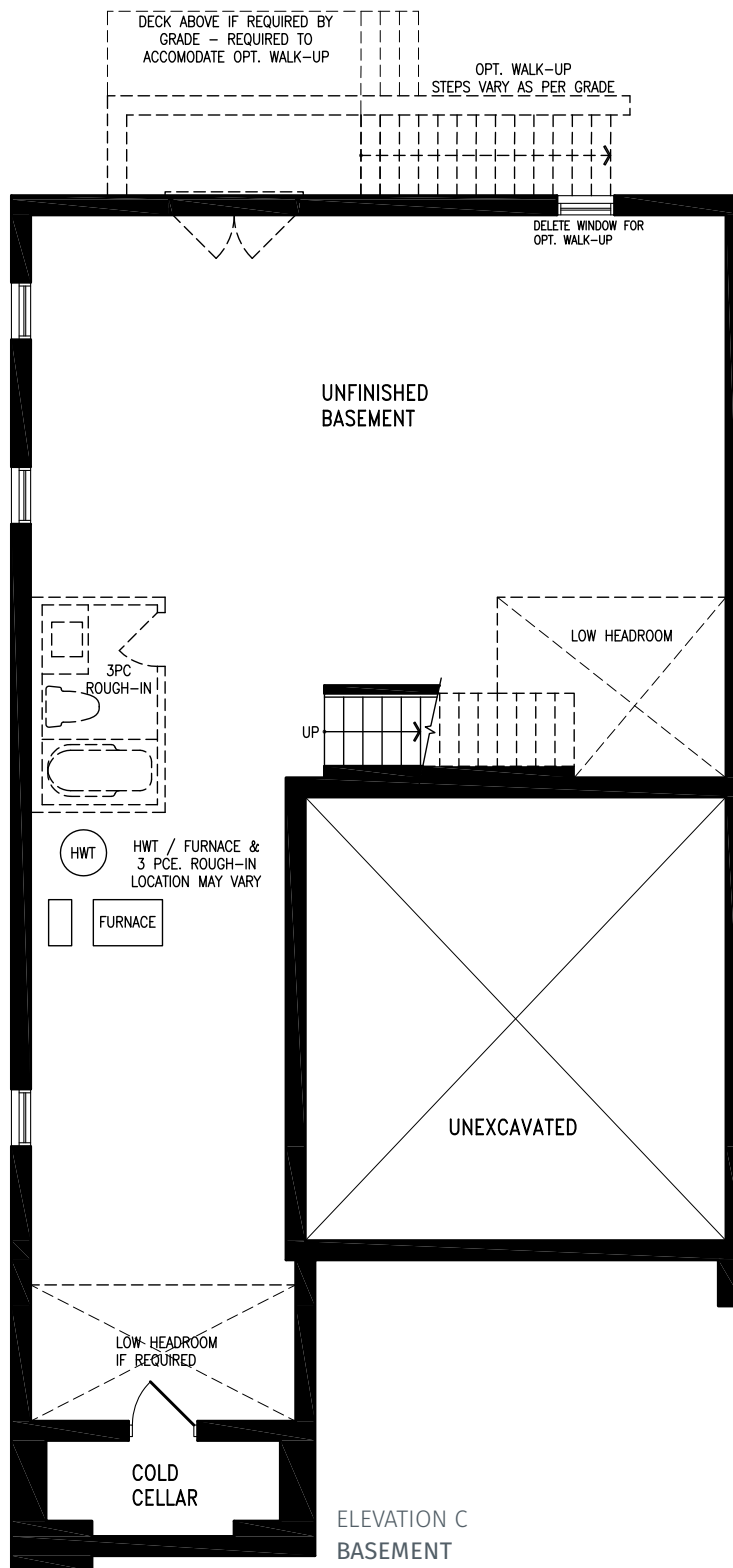
SW38-5L THE GAGE LOFT prices & specifications subject to change without notice. Useable square footage may vary from that stated herein. Artists concept only E.&O.E. © 2021 CountryWide Homes. All rights reserved.



THE GAGE LOFT

3,458 SQ.FT.

Elevation C | 38' Singles



SW38-5L THE GAGE LOFT prices & specifications subject to change without notice. Useable square footage may vary from that stated herein. Artists concept only E.&O.E. © 2021 CountryWide Homes. All rights reserved.

